



POTOSÍ
PARA LOS POTOSINOS
GOBIERNO DEL ESTADO 2021-2027

ECONOMÍA
SECRETARÍA DE DESARROLLO ECONÓMICO



Principales Indicadores por Entidad Federativa

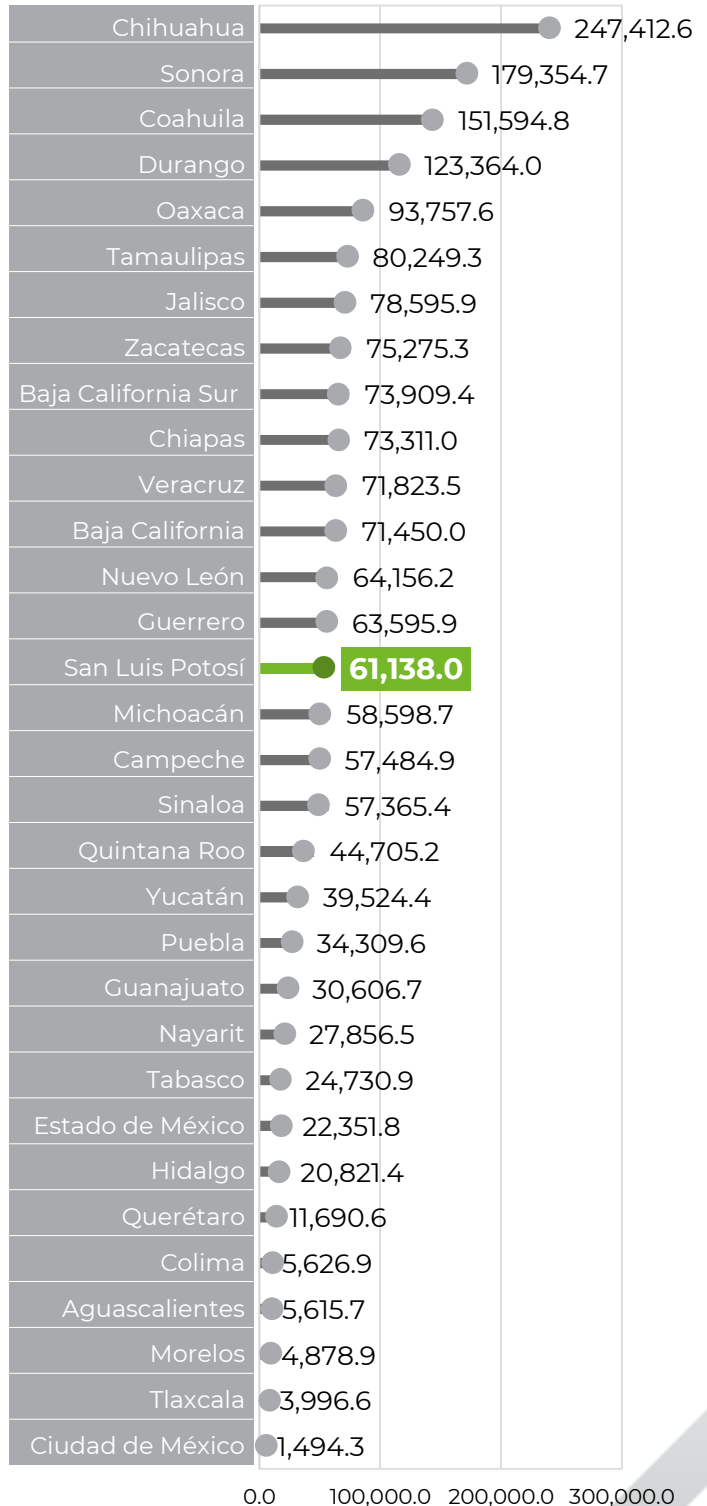
II Trimestre 2023



● Extensión Territorial (Km ²)	01
● Población (Habitantes) II-Trimestre-2023	02
● Tasa media de crecimiento anual de población (2015-2023 II Trimestre)	03
● Total de viviendas (2020)	04
● Ingresos por Remesas Familiares Ene-Jun 2023 (Millones de dólares)	05
● Educación Básica (Matricula de alumnos) 2022-2023	06
● Educación Media Superior (Matricula de alumnos) 2022-2023	07
● Educación Superior (Matricula de alumnos) 2022-2023	08
● Población analfabeta (%) 2022-2023	09
● Población alfabeta (%) 2022-2023	10
● Población Económicamente Activa (II-Trimestre-2023)	11
● Asegurados IMSS. Generación Trimestral de Puestos de Trabajo (II-Trimestre-2023)	12
● Indicador Trimestral de la Actividad Económica Estatal Var % anual (2023 Trimestre II)	13
● PIB a precios constantes de 2018 (Millones de pesos) 2021	14
● PIB a precios corrientes (Millones de pesos) 2021	15
● Exportaciones Trimestrales 2023 II Trimestre (Miles de dólares)	16
● Inversión Extranjera Directa II Trimestre 2023 (Millones de dólares)	17
● Aportaciones Federales Enero-Junio 2023 (Millones de pesos)	18
● Participaciones Federales Enero-Junio 2023 (Millones de pesos)	19
● Total de Unidades Económicas (2019)	20
● Total Personal ocupado en las Unidades Económicas (2019)	21
● Unidades económicas manufactureras (2019)	22
● Personal ocupado en manufactura (2019)	23
● Unidades económicas comerciales (2019)	24
● Personal ocupado en el comercio (2019)	25
● Unidades económicas de servicios no financieros (2019)	26
● Personal ocupado en servicios no financieros (2019)	27
● Inflación Junio 2023 a Junio 2022 (Ciudades que lo componen)	28
● Tasa de desocupación (II-Trimestre-2023)	29
● Tasa de ocupación en el sector informal (TOSII) (II-Trimestre-2023)	31
● Tasa de informalidad laboral (TIL1) (II-Trimestre-2023)	31

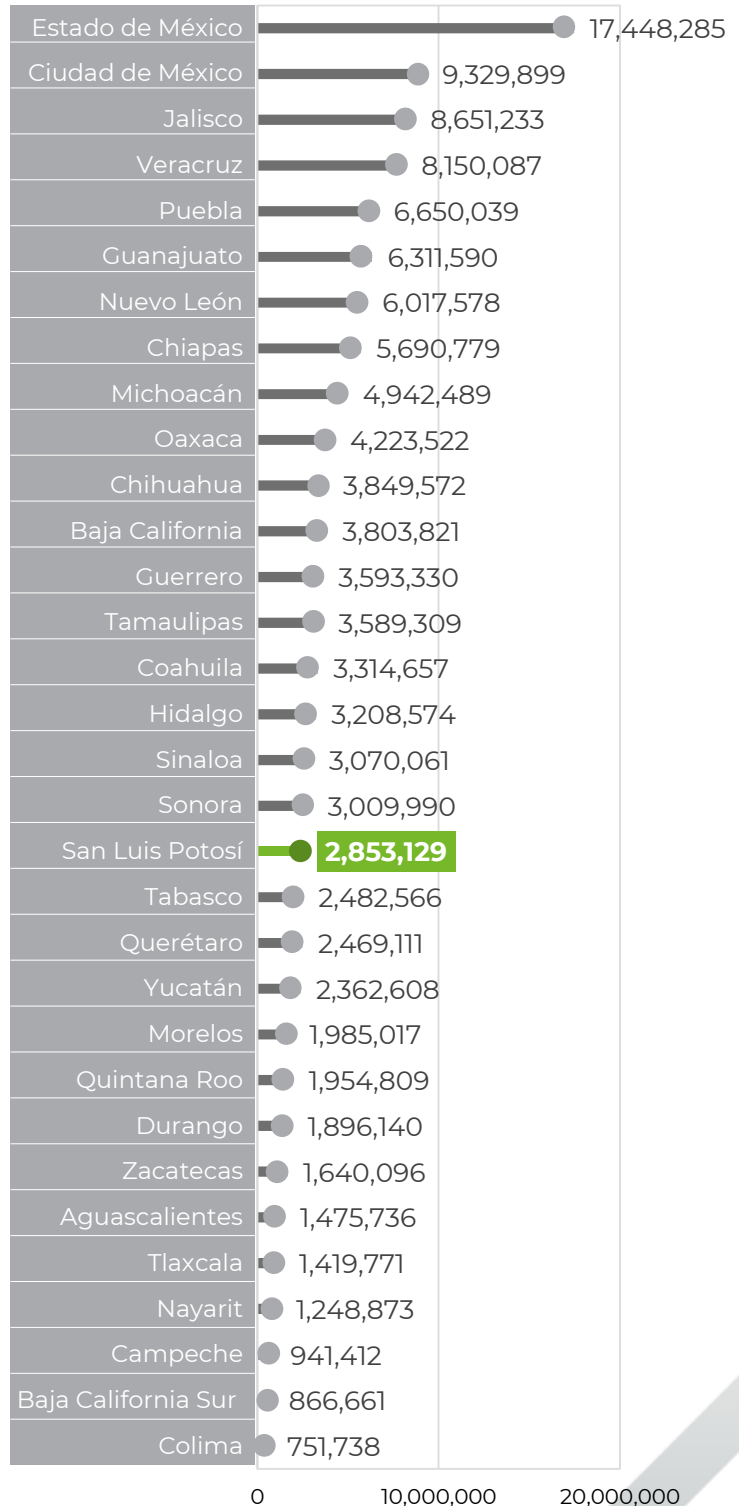


Nacional	1,960,646.7
● Aguascalientes	5,615.7
● Baja California	71,450.0
● Baja California Sur	73,909.4
● Campeche	57,484.9
● Chiapas	73,311.0
● Chihuahua	247,412.6
● Ciudad de México	1,494.3
● Coahuila	151,594.8
● Colima	5,626.9
● Durango	123,364.0
● Estado de México	22,351.8
● Guanajuato	30,606.7
● Guerrero	63,595.9
● Hidalgo	20,821.4
● Jalisco	78,595.9
● Michoacán	58,598.7
● Morelos	4,878.9
● Nayarit	27,856.5
● Nuevo León	64,156.2
● Oaxaca	93,757.6
● Puebla	34,309.6
● Querétaro	11,690.6
● Quintana Roo	44,705.2
● San Luis Potosí	61,138.0
● Sinaloa	57,365.4
● Sonora	179,354.7
● Tabasco	24,730.9
● Tamaulipas	80,249.3
● Tlaxcala	3,996.6
● Veracruz	71,823.5
● Yucatán	39,524.4
● Zacatecas	75,275.3





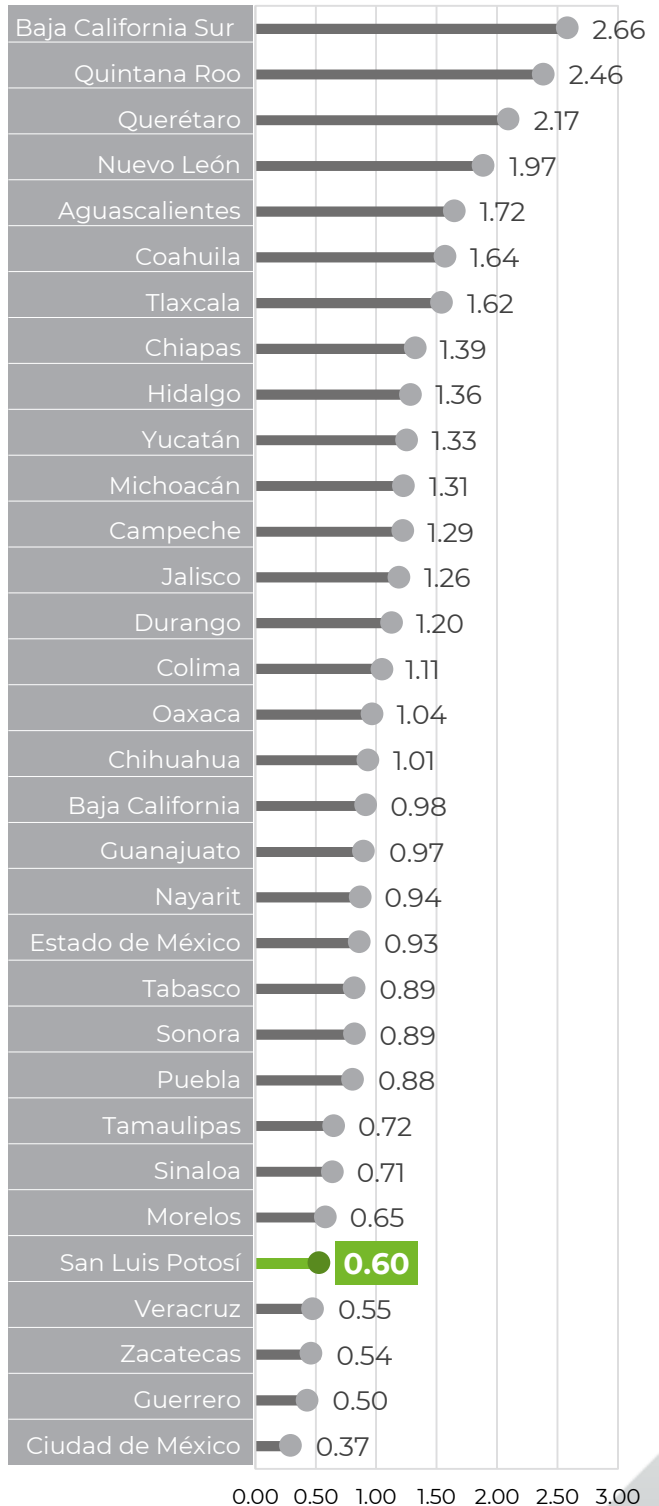
Nacional	129,202,482
● Aguascalientes	1,475,736
● Baja California	3,803,821
● Baja California Sur	866,661
● Campeche	941,412
● Chiapas	5,690,779
● Chihuahua	3,849,572
● Ciudad de México	9,329,899
● Coahuila	3,314,657
● Colima	751,738
● Durango	1,896,140
● Estado de México	17,448,285
● Guanajuato	6,311,590
● Guerrero	3,593,330
● Hidalgo	3,208,574
● Jalisco	8,651,233
● Michoacán	4,942,489
● Morelos	1,985,017
● Nayarit	1,248,873
● Nuevo León	6,017,578
● Oaxaca	4,223,522
● Puebla	6,650,039
● Querétaro	2,469,111
● Quintana Roo	1,954,809
● San Luis Potosí	2,853,129
● Sinaloa	3,070,061
● Sonora	3,009,990
● Tabasco	2,482,566
● Tamaulipas	3,589,309
● Tlaxcala	1,419,771
● Veracruz	8,150,087
● Yucatán	2,362,608
● Zacatecas	1,640,096



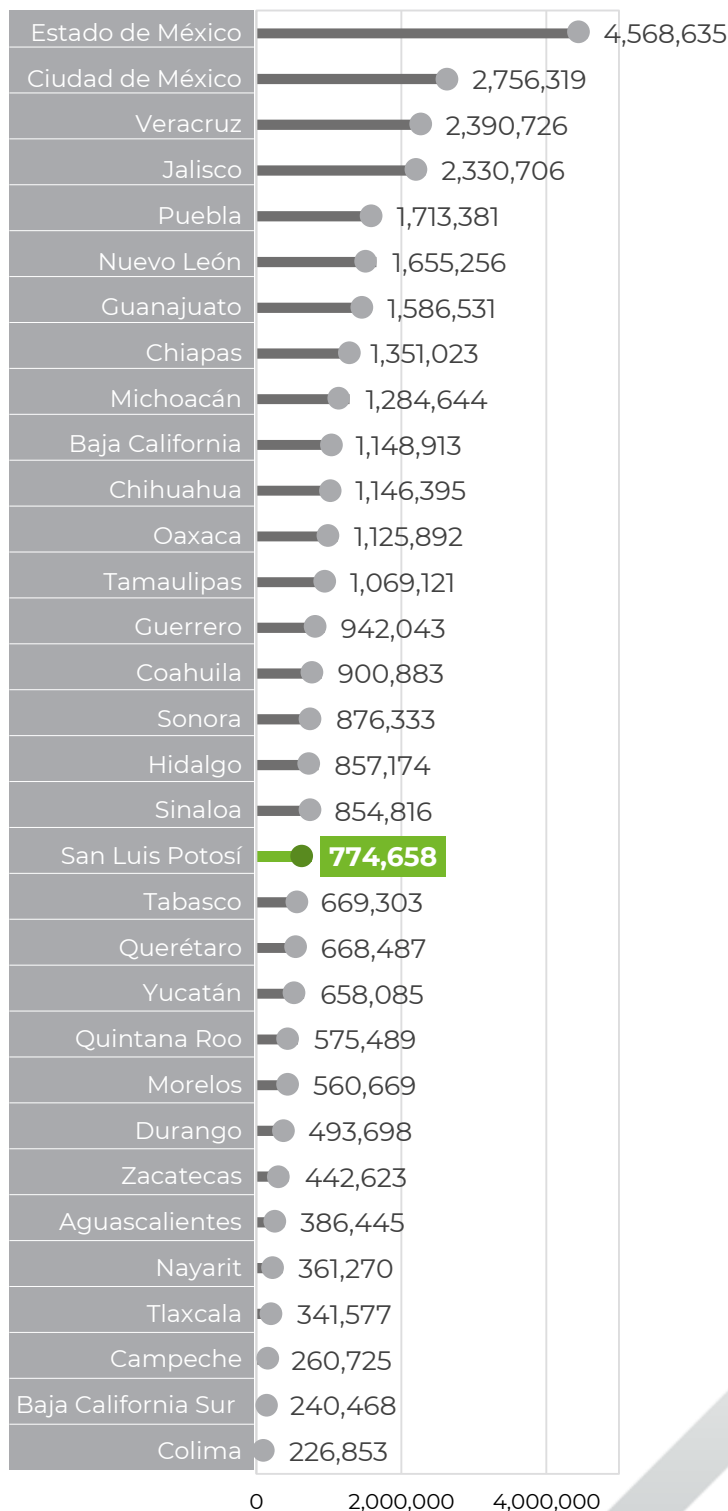


Tasa media de crecimiento anual de población (2015-2023 II Trimestre)

Nacional	1.05
● Aguascalientes	1.72
● Baja California	0.98
● Baja California Sur	2.66
● Campeche	1.29
● Chiapas	1.39
● Chihuahua	1.01
● Ciudad de México	0.37
● Coahuila	1.64
● Colima	1.11
● Durango	1.20
● Estado de México	0.93
● Guanajuato	0.97
● Guerrero	0.50
● Hidalgo	1.36
● Jalisco	1.26
● Michoacán	1.31
● Morelos	0.65
● Nayarit	0.94
● Nuevo León	1.97
● Oaxaca	1.04
● Puebla	0.88
● Querétaro	2.17
● Quintana Roo	2.46
● San Luis Potosí	0.60
● Sinaloa	0.71
● Sonora	0.89
● Tabasco	0.89
● Tamaulipas	0.72
● Tlaxcala	1.62
● Veracruz	0.55
● Yucatán	1.33
● Zacatecas	0.54



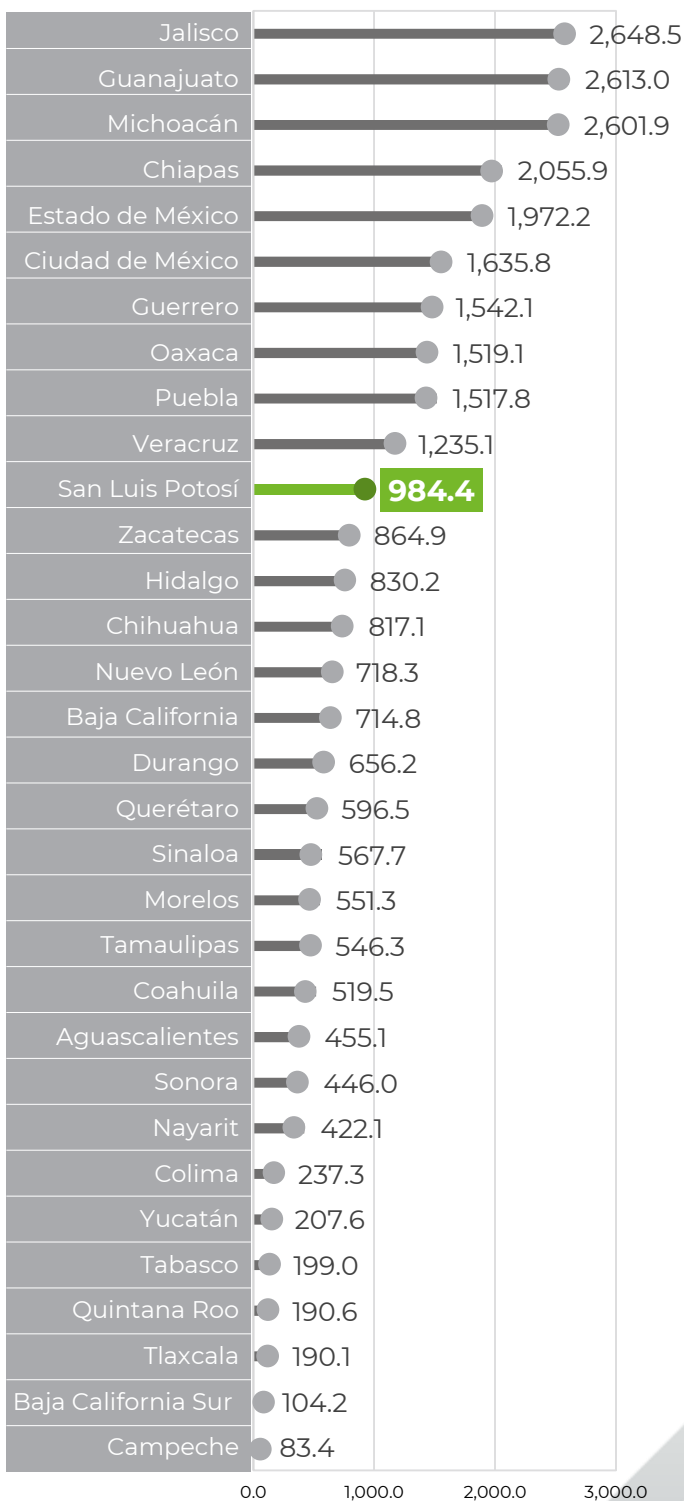
Nacional	35,219,141
● Aguascalientes	386,445
● Baja California	1,148,913
● Baja California Sur	240,468
● Campeche	260,725
● Chiapas	1,351,023
● Chihuahua	1,146,395
● Ciudad de México	2,756,319
● Coahuila	900,883
● Colima	226,853
● Durango	493,698
● Estado de México	4,568,635
● Guanajuato	1,586,531
● Guerrero	942,043
● Hidalgo	857,174
● Jalisco	2,330,706
● Michoacán	1,284,644
● Morelos	560,669
● Nayarit	361,270
● Nuevo León	1,655,256
● Oaxaca	1,125,892
● Puebla	1,713,381
● Querétaro	668,487
● Quintana Roo	575,489
● San Luis Potosí	774,658
● Sinaloa	854,816
● Sonora	876,333
● Tabasco	669,303
● Tamaulipas	1,069,121
● Tlaxcala	341,577
● Veracruz	2,390,726
● Yucatán	658,085
● Zacatecas	442,623



Ingresos por Remesas Familiares

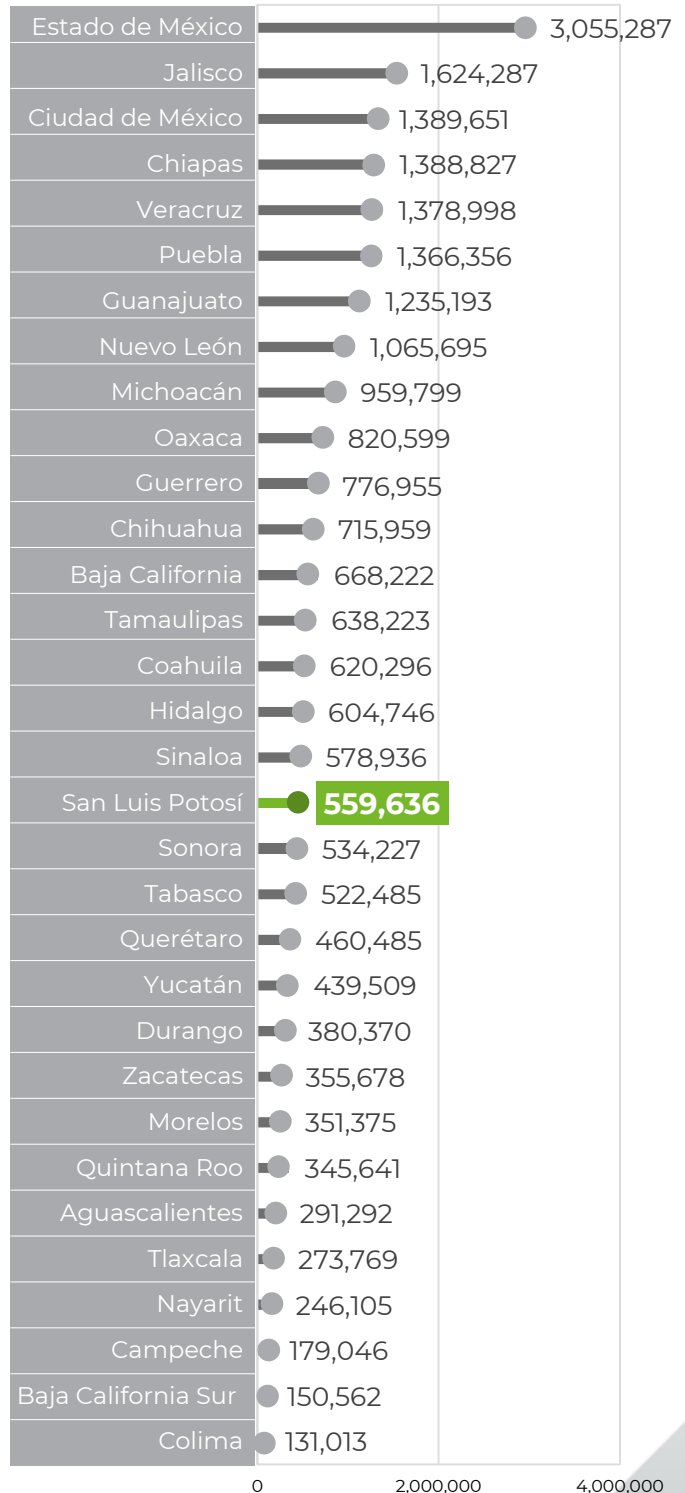
Ene-Jun 2023 (Millones de dólares)

Nacional	30,244.0
● Aguascalientes	455.1
● Baja California	714.8
● Baja California Sur	104.2
● Campeche	83.4
● Chiapas	2,055.9
● Chihuahua	817.1
● Ciudad de México	1,635.8
● Coahuila	519.5
● Colima	237.3
● Durango	656.2
● Estado de México	1,972.2
● Guanajuato	2,613.0
● Guerrero	1,542.1
● Hidalgo	830.2
● Jalisco	2,648.5
● Michoacán	2,601.9
● Morelos	551.3
● Nayarit	422.1
● Nuevo León	718.3
● Oaxaca	1,519.1
● Puebla	1,517.8
● Querétaro	596.5
● Quintana Roo	190.6
● San Luis Potosí	984.4
● Sinaloa	567.7
● Sonora	446.0
● Tabasco	199.0
● Tamaulipas	546.3
● Tlaxcala	190.1
● Veracruz	1,235.1
● Yucatán	207.6
● Zacatecas	864.9

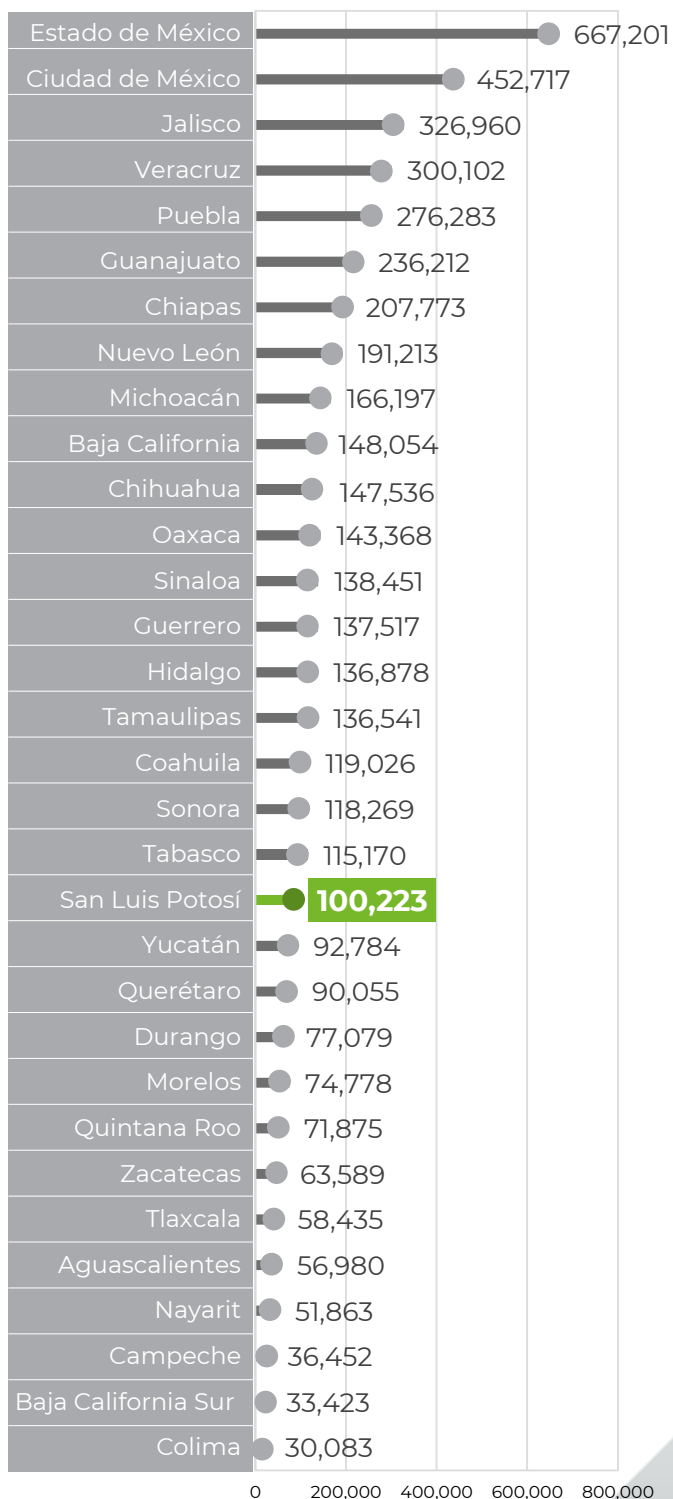




Nacional	24,109,222
● Aguascalientes	291,292
● Baja California	668,222
● Baja California Sur	150,562
● Campeche	179,046
● Chiapas	1,388,827
● Chihuahua	715,959
● Ciudad de México	1,389,651
● Coahuila	620,296
● Colima	131,013
● Durango	380,370
● Estado de México	3,055,287
● Guanajuato	1,235,193
● Guerrero	776,955
● Hidalgo	604,746
● Jalisco	1,624,287
● Michoacán	959,799
● Morelos	351,375
● Nayarit	246,105
● Nuevo León	1,065,695
● Oaxaca	820,599
● Puebla	1,366,356
● Querétaro	460,485
● Quintana Roo	345,641
● San Luis Potosí	559,636
● Sinaloa	578,936
● Sonora	534,227
● Tabasco	522,485
● Tamaulipas	638,223
● Tlaxcala	273,769
● Veracruz	1,378,998
● Yucatán	439,509
● Zacatecas	355,678

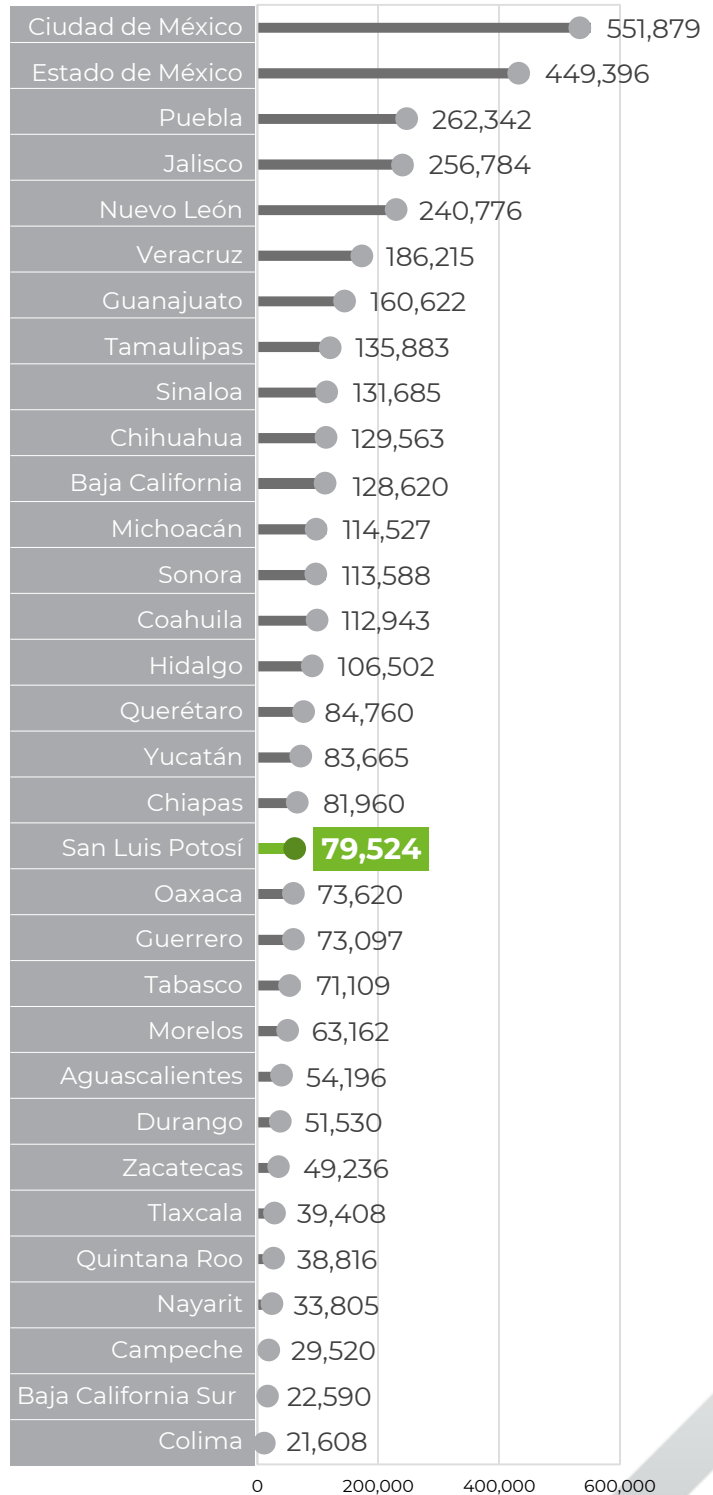


Nacional	5,003,087
● Aguascalientes	56,980
● Baja California	148,054
● Baja California Sur	33,423
● Campeche	36,452
● Chiapas	207,773
● Chihuahua	147,536
● Ciudad de México	452,717
● Coahuila	119,026
● Colima	30,083
● Durango	77,079
● Estado de México	667,201
● Guanajuato	236,212
● Guerrero	137,517
● Hidalgo	136,878
● Jalisco	326,960
● Michoacán	166,197
● Morelos	74,778
● Nayarit	51,863
● Nuevo León	191,213
● Oaxaca	143,368
● Puebla	276,283
● Querétaro	90,055
● Quintana Roo	71,875
● San Luis Potosí	100,223
● Sinaloa	138,451
● Sonora	118,269
● Tabasco	115,170
● Tamaulipas	136,541
● Tlaxcala	58,435
● Veracruz	300,102
● Yucatán	92,784
● Zacatecas	63,589



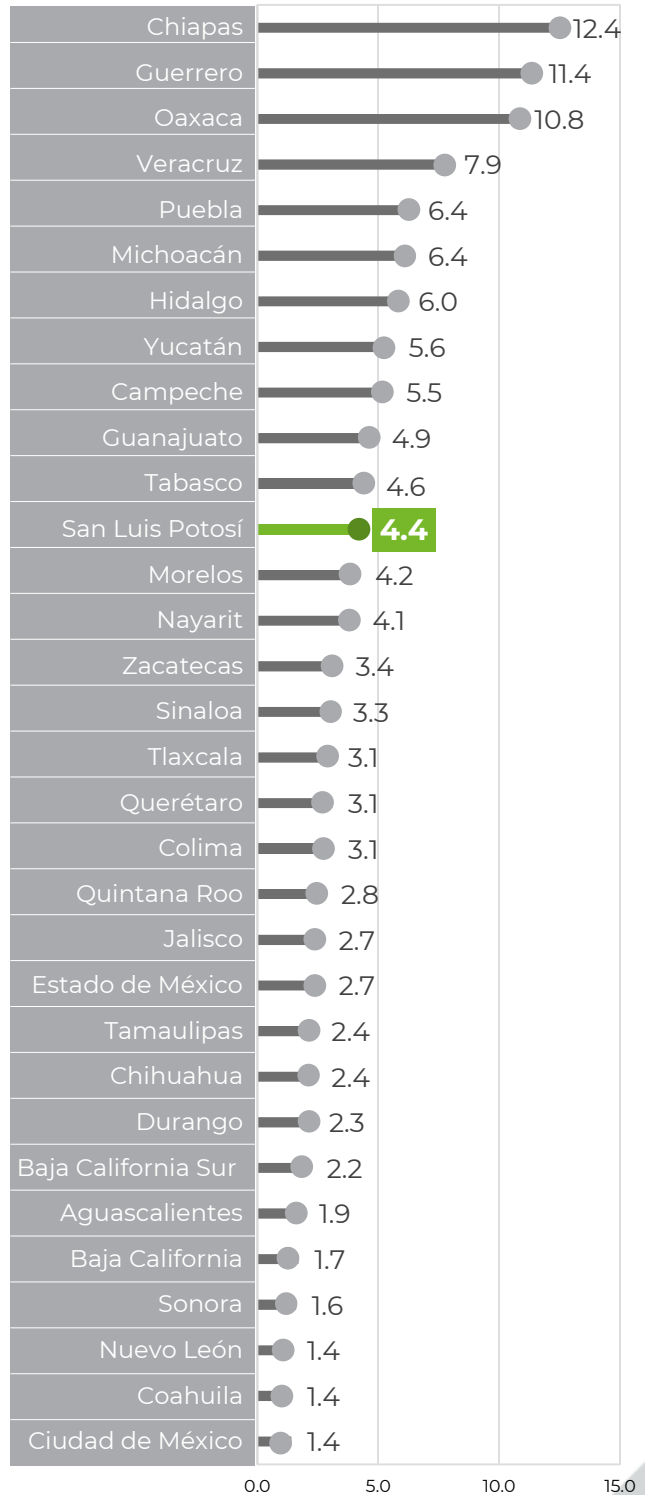


Nacional	4,032,931
● Aguascalientes	54,196
● Baja California	128,620
● Baja California Sur	22,590
● Campeche	29,520
● Chiapas	81,960
● Chihuahua	129,563
● Ciudad de México	551,879
● Coahuila	112,943
● Colima	21,608
● Durango	51,530
● Estado de México	449,396
● Guanajuato	160,622
● Guerrero	73,097
● Hidalgo	106,502
● Jalisco	256,784
● Michoacán	114,527
● Morelos	63,162
● Nayarit	33,805
● Nuevo León	240,776
● Oaxaca	73,620
● Puebla	262,342
● Querétaro	84,760
● Quintana Roo	38,816
● San Luis Potosí	79,524
● Sinaloa	131,685
● Sonora	113,588
● Tabasco	71,109
● Tamaulipas	135,883
● Tlaxcala	39,408
● Veracruz	186,215
● Yucatán	83,665
● Zacatecas	49,236



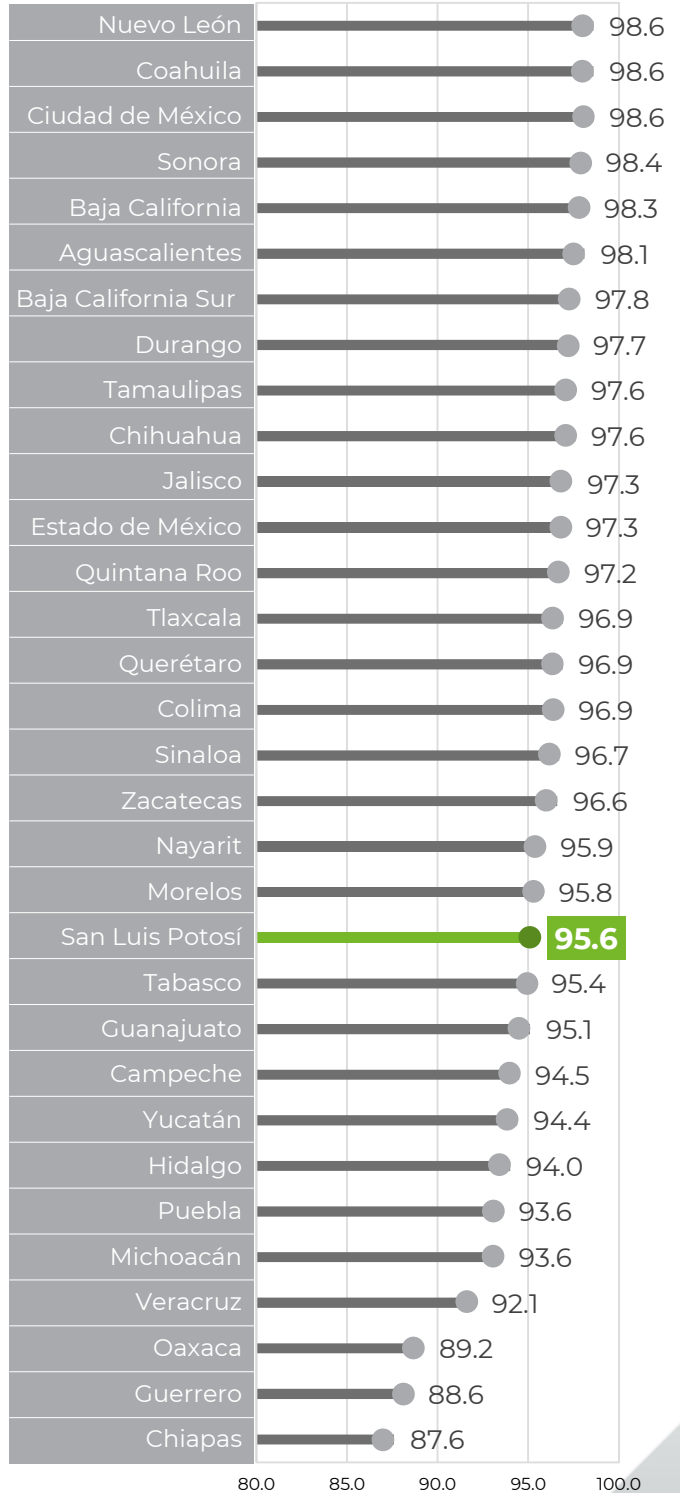


Nacional	4.3
● Aguascalientes	1.9
● Baja California	1.7
● Baja California Sur	2.2
● Campeche	5.5
● Chiapas	12.4
● Chihuahua	2.4
● Ciudad de México	1.4
● Coahuila	1.4
● Colima	3.1
● Durango	2.3
● Estado de México	2.7
● Guanajuato	4.9
● Guerrero	11.4
● Hidalgo	6.0
● Jalisco	2.7
● Michoacán	6.4
● Morelos	4.2
● Nayarit	4.1
● Nuevo León	1.4
● Oaxaca	10.8
● Puebla	6.4
● Querétaro	3.1
● Quintana Roo	2.8
● San Luis Potosí	4.4
● Sinaloa	3.3
● Sonora	1.6
● Tabasco	4.6
● Tamaulipas	2.4
● Tlaxcala	3.1
● Veracruz	7.9
● Yucatán	5.6
● Zacatecas	3.4



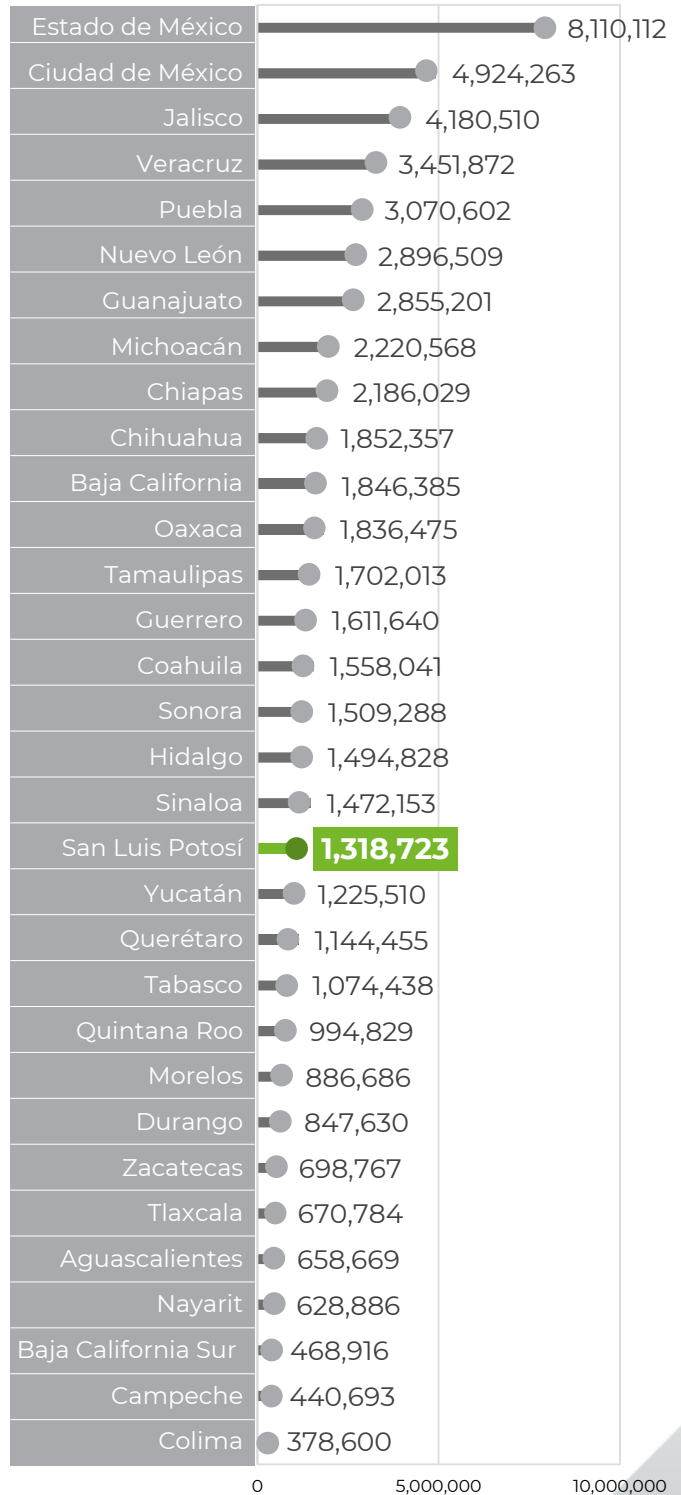


Nacional	95.7
● Aguascalientes	98.1
● Baja California	98.3
● Baja California Sur	97.8
● Campeche	94.5
● Chiapas	87.6
● Chihuahua	97.6
● Ciudad de México	98.6
● Coahuila	98.6
● Colima	96.9
● Durango	97.7
● Estado de México	97.3
● Guanajuato	95.1
● Guerrero	88.6
● Hidalgo	94.0
● Jalisco	97.3
● Michoacán	93.6
● Morelos	95.8
● Nayarit	95.9
● Nuevo León	98.6
● Oaxaca	89.2
● Puebla	93.6
● Querétaro	96.9
● Quintana Roo	97.2
● San Luis Potosí	95.6
● Sinaloa	96.7
● Tabasco	95.4
● Tamaulipas	97.6
● Tlaxcala	96.9
● Veracruz	92.1
● Yucatán	94.4
● Zacatecas	96.6

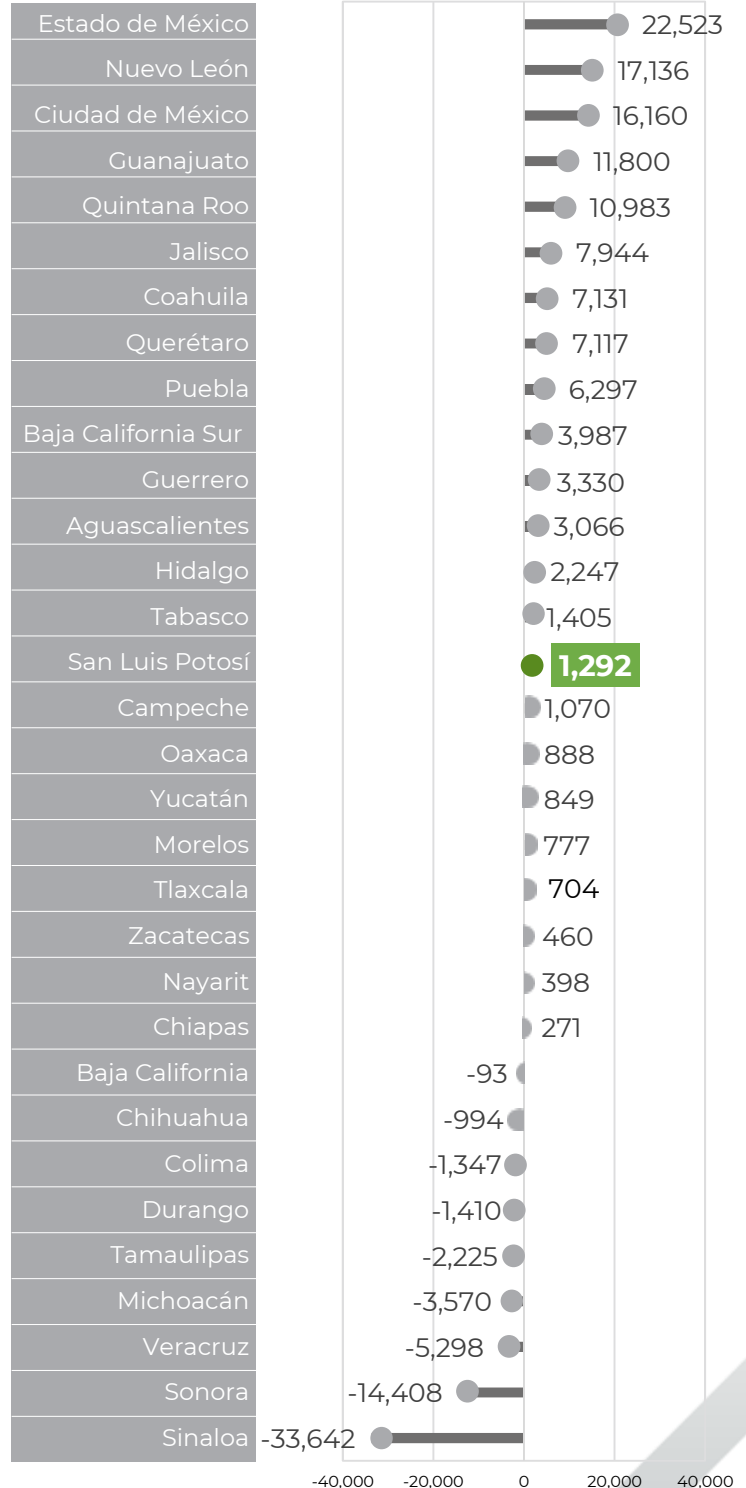




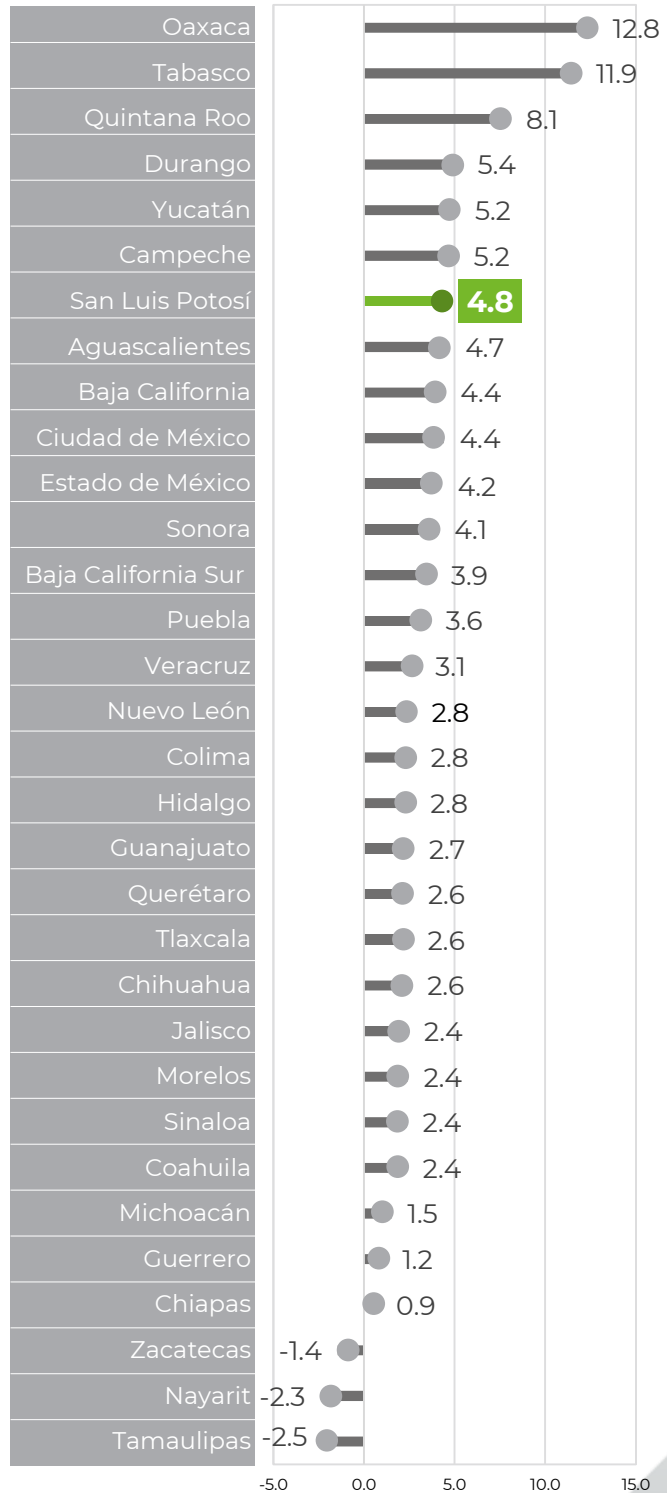
Nacional	60,216,432
● Aguascalientes	658,669
● Baja California	1,846,385
● Baja California Sur	468,916
● Campeche	440,693
● Chiapas	2,186,029
● Chihuahua	1,852,357
● Ciudad de México	4,924,263
● Coahuila	1,558,041
● Colima	378,600
● Durango	847,630
● Estado de México	8,110,112
● Guanajuato	2,855,201
● Guerrero	1,611,640
● Hidalgo	1,494,828
● Jalisco	4,180,510
● Michoacán	2,220,568
● Morelos	886,686
● Nayarit	628,886
● Nuevo León	2,896,509
● Oaxaca	1,836,475
● Puebla	3,070,602
● Querétaro	1,144,455
● Quintana Roo	994,829
● San Luis Potosí	1,318,723
● Sinaloa	1,472,153
● Sonora	1,509,288
● Tabasco	1,074,438
● Tamaulipas	1,702,013
● Tlaxcala	670,784
● Veracruz	3,451,872
● Yucatán	1,225,510
● Zacatecas	698,767



Nacional	64,848
● Aguascalientes	3,066
● Baja California	-93
● Baja California Sur	3,987
● Campeche	1,070
● Chiapas	271
● Chihuahua	-994
● Ciudad de México	16,160
● Coahuila	7,131
● Colima	-1,347
● Durango	-1,410
● Estado de México	22,523
● Guanajuato	11,800
● Guerrero	3,330
● Hidalgo	2,247
● Jalisco	7,944
● Michoacán	-3,570
● Morelos	777
● Nayarit	398
● Nuevo León	17,136
● Oaxaca	888
● Puebla	6,297
● Querétaro	7,117
● Quintana Roo	10,983
● San Luis Potosí	1,292
● Sinaloa	-33,642
● Sonora	-14,408
● Tabasco	1,405
● Tamaulipas	-2,225
● Tlaxcala	704
● Veracruz	-5,298
● Yucatán	849
● Zacatecas	460

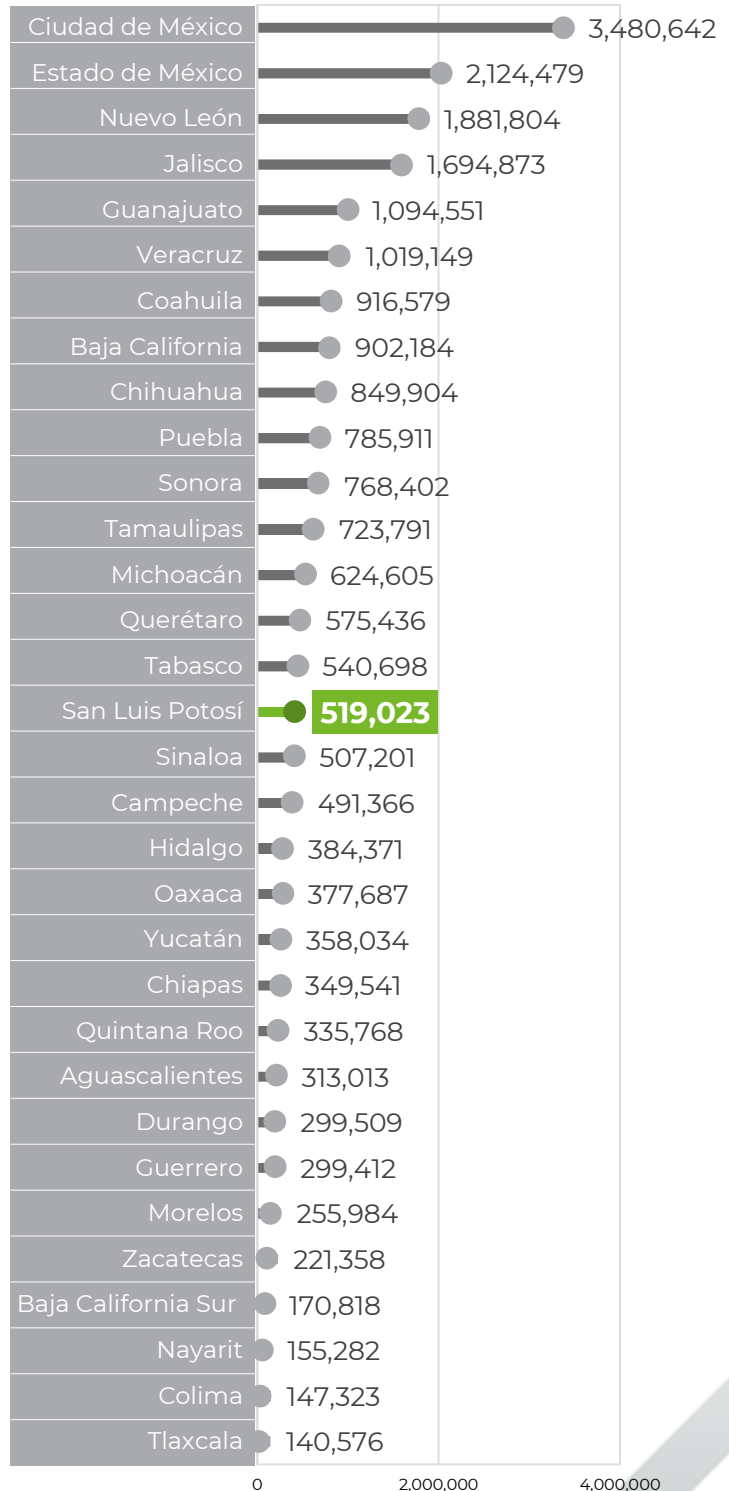


Nacional	3.6
● Aguascalientes	4.7
● Baja California	4.4
● Baja California Sur	3.9
● Campeche	5.2
● Chiapas	0.9
● Chihuahua	2.6
● Ciudad de México	4.4
● Coahuila	2.4
● Colima	2.8
● Durango	5.4
● Estado de México	4.2
● Guanajuato	2.7
● Guerrero	1.2
● Hidalgo	2.8
● Jalisco	2.4
● Michoacán	1.5
● Morelos	2.4
● Nayarit	-2.3
● Nuevo León	2.8
● Oaxaca	12.8
● Puebla	3.6
● Querétaro	2.6
● Quintana Roo	8.1
● San Luis Potosí	4.8
● Sinaloa	2.4
● Sonora	4.1
● Tabasco	11.9
● Tamaulipas	-2.5
● Tlaxcala	2.6
● Veracruz	3.1
● Yucatán	5.2
● Zacatecas	-1.4

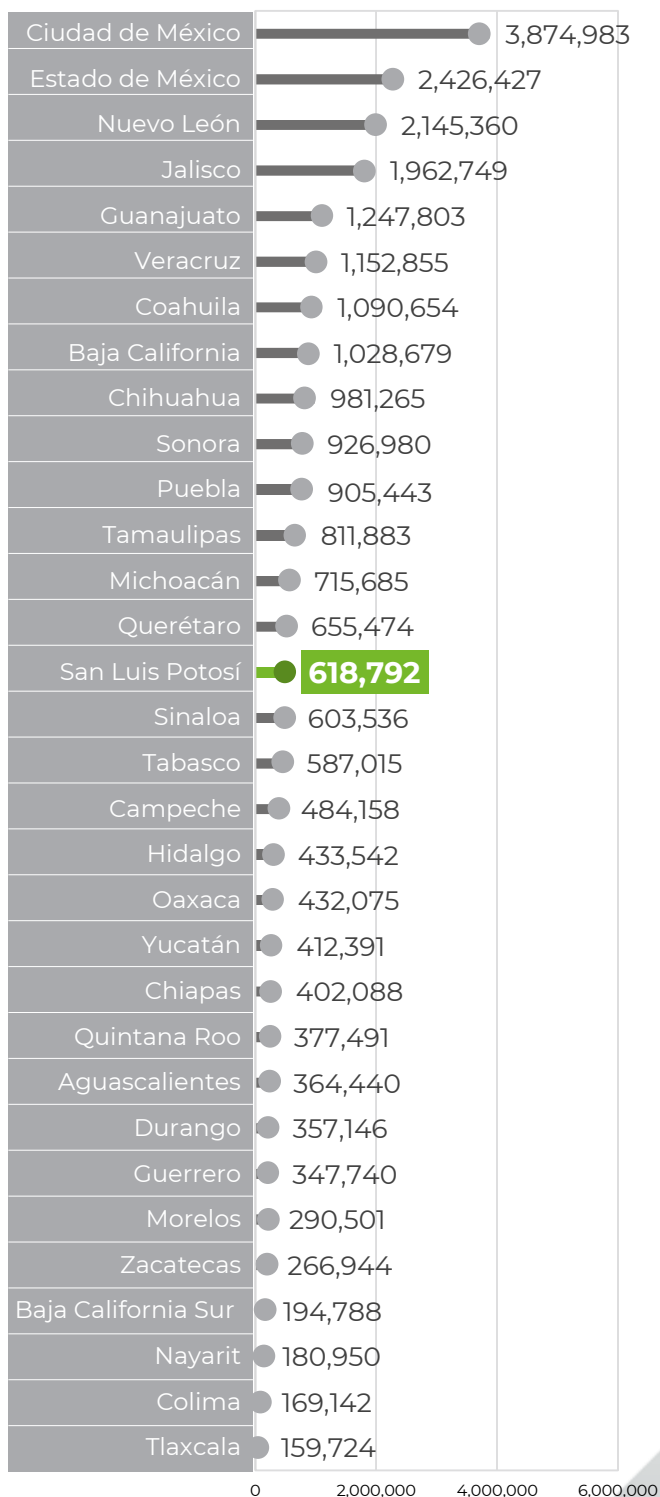




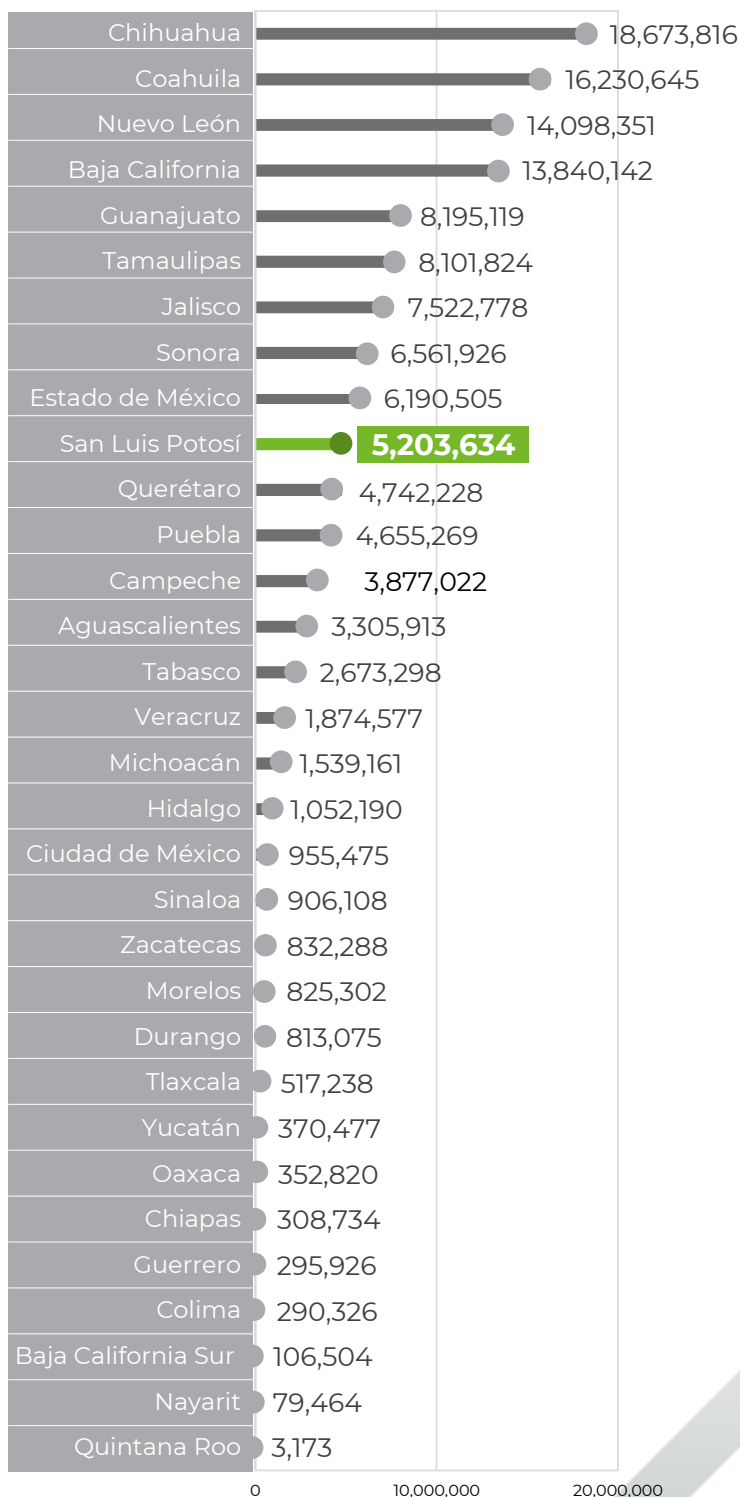
Nacional	23,309,274
● Aguascalientes	313,013
● Baja California	902,184
● Baja California Sur	170,818
● Campeche	491,366
● Chiapas	349,541
● Chihuahua	849,904
● Ciudad de México	3,480,642
● Coahuila	916,579
● Colima	147,323
● Durango	299,509
● Estado de México	2,124,479
● Guanajuato	1,094,551
● Guerrero	299,412
● Hidalgo	384,371
● Jalisco	1,694,873
● Michoacán	624,605
● Morelos	255,984
● Nayarit	155,282
● Nuevo León	1,881,804
● Oaxaca	377,687
● Puebla	785,911
● Querétaro	575,436
● Quintana Roo	335,768
● San Luis Potosí	519,023
● Sinaloa	507,201
● Sonora	768,402
● Tabasco	540,698
● Tamaulipas	723,791
● Tlaxcala	140,576
● Veracruz	1,019,149
● Yucatán	358,034
● Zacatecas	221,358



Nacional	26,608,701
● Aguascalientes	364,440
● Baja California	1,028,679
● Baja California Sur	194,788
● Campeche	484,158
● Chiapas	402,088
● Chihuahua	981,265
● Ciudad de México	3,874,983
● Coahuila	1,090,654
● Colima	169,142
● Durango	357,146
● Estado de México	2,426,427
● Guanajuato	1,247,803
● Guerrero	347,740
● Hidalgo	433,542
● Jalisco	1,962,749
● Michoacán	715,685
● Morelos	290,501
● Nayarit	180,950
● Nuevo León	2,145,360
● Oaxaca	432,075
● Puebla	905,443
● Querétaro	655,474
● Quintana Roo	377,491
● San Luis Potosí	618,792
● Sinaloa	603,536
● Sonora	926,980
● Tabasco	587,015
● Tamaulipas	811,883
● Tlaxcala	159,724
● Veracruz	1,152,855
● Yucatán	412,391
● Zacatecas	266,944

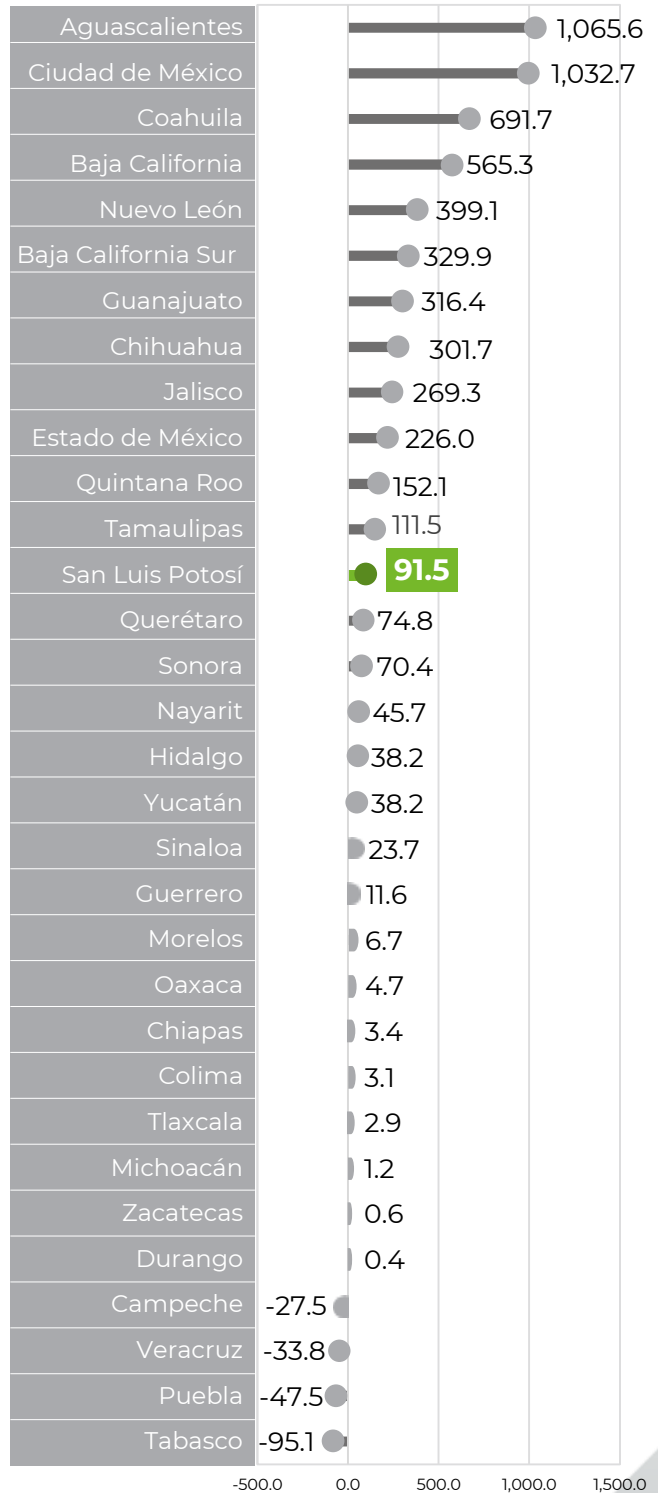


Nacional	134,995,306
● Aguascalientes	3,305,913
● Baja California	13,840,142
● Baja California Sur	106,504
● Campeche	3,877,022
● Chiapas	308,734
● Chihuahua	18,673,816
● Ciudad de México	955,475
● Coahuila	16,230,645
● Colima	290,326
● Durango	813,075
● Estado de México	6,190,505
● Guanajuato	8,195,119
● Guerrero	295,926
● Hidalgo	1,052,190
● Jalisco	7,522,778
● Michoacán	1,539,161
● Morelos	825,302
● Nayarit	79,464
● Nuevo León	14,098,351
● Oaxaca	352,820
● Puebla	4,655,269
● Querétaro	4,742,228
● Quintana Roo	3,173
● San Luis Potosí	5,203,634
● Sinaloa	906,108
● Sonora	6,561,926
● Tabasco	2,673,298
● Tamaulipas	8,101,824
● Tlaxcala	517,238
● Veracruz	1,874,577
● Yucatán	370,477
● Zacatecas	832,288

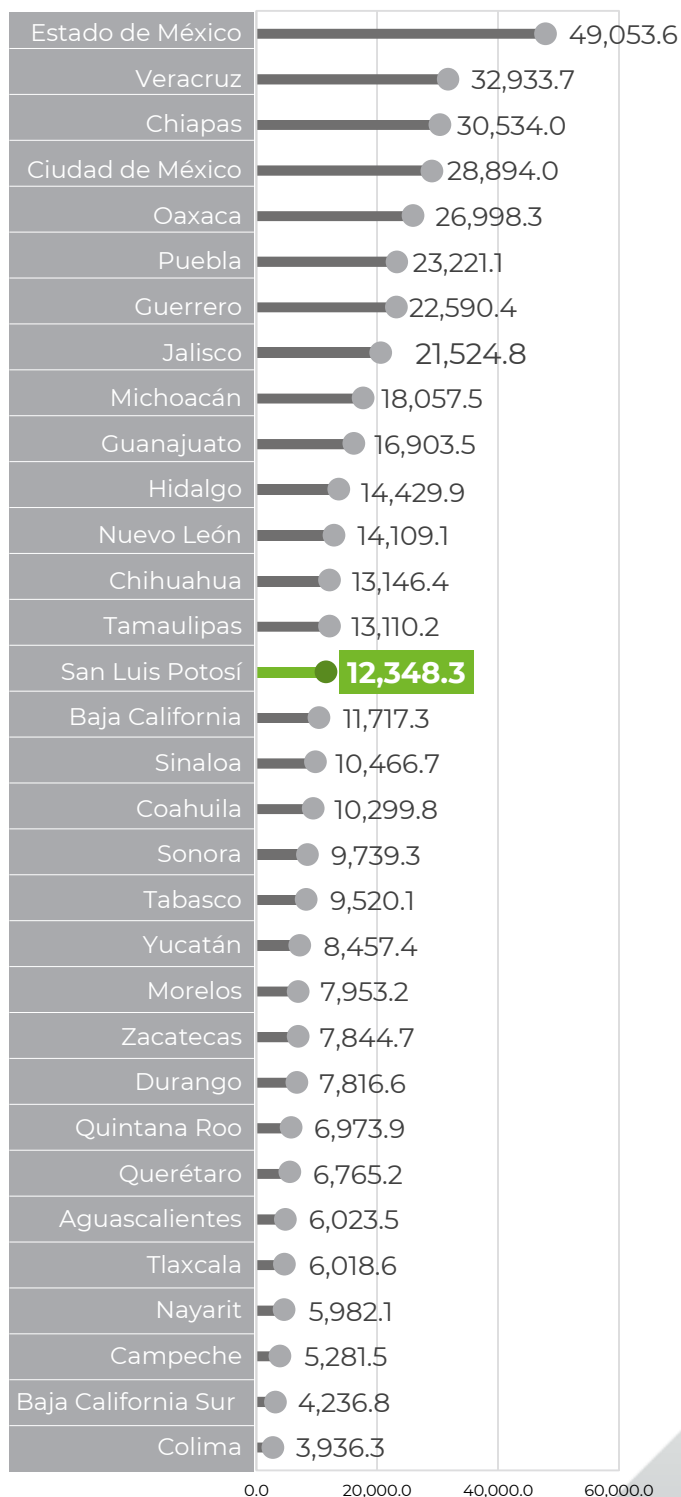




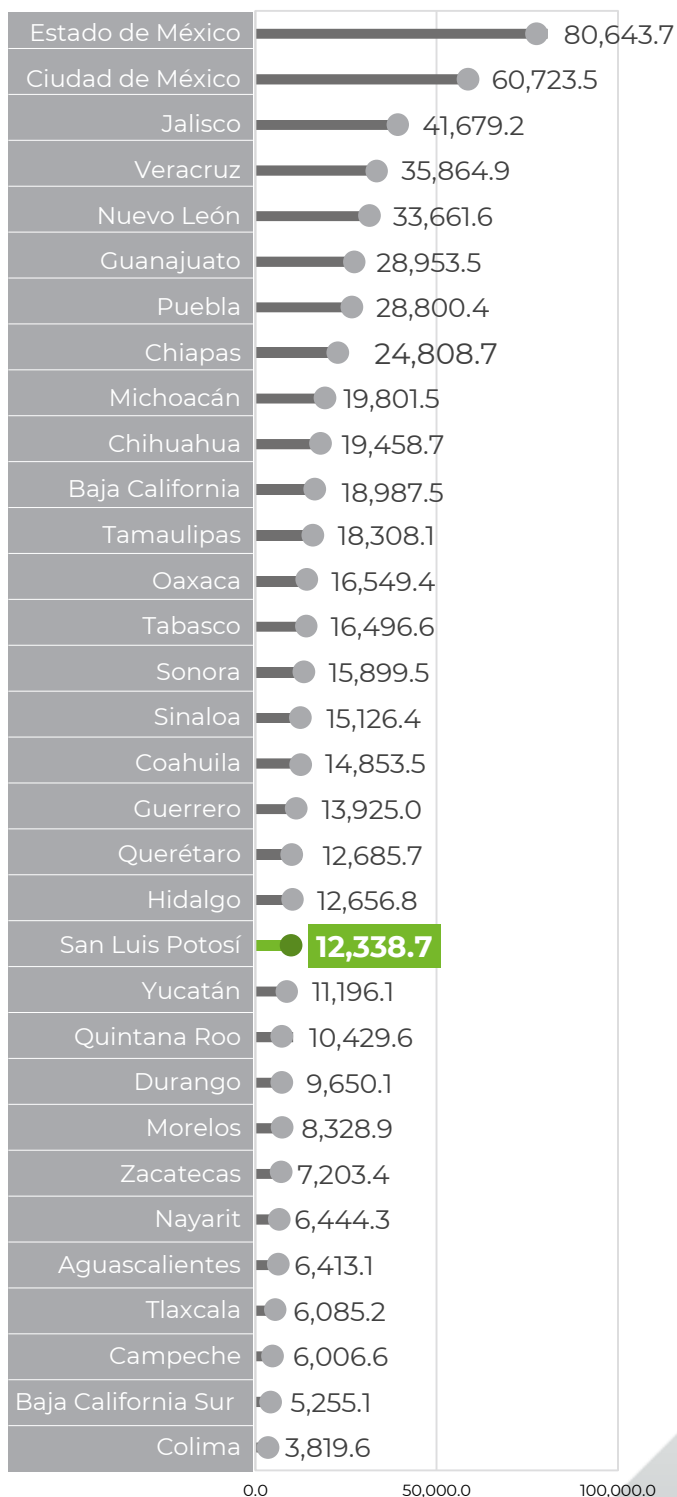
Nacional	5,674.5
● Aguascalientes	1,065.6
● Baja California	565.3
● Baja California Sur	329.9
● Campeche	-27.5
● Chiapas	3.4
● Chihuahua	301.7
● Ciudad de México	1,032.7
● Coahuila	691.7
● Colima	3.1
● Durango	0.4
● Estado de México	226.0
● Guanajuato	316.4
● Guerrero	11.6
● Hidalgo	38.2
● Jalisco	269.3
● Michoacán	1.2
● Morelos	6.7
● Nayarit	45.7
● Nuevo León	399.1
● Oaxaca	4.7
● Puebla	-47.5
● Querétaro	74.8
● Quintana Roo	152.1
● San Luis Potosí	91.5
● Sinaloa	23.7
● Sonora	70.4
● Tabasco	-95.1
● Tamaulipas	111.5
● Tlaxcala	2.9
● Veracruz	-33.8
● Yucatán	38.2
● Zacatecas	0.6



Nacional	466,887.7
● Aguascalientes	6,023.5
● Baja California	11,717.3
● Baja California Sur	4,236.8
● Campeche	5,281.5
● Chiapas	30,534.0
● Chihuahua	13,146.4
● Ciudad de México	28,894.0
● Coahuila	10,299.8
● Colima	3,936.3
● Durango	7,816.6
● Estado de México	49,053.6
● Guanajuato	16,903.5
● Guerrero	22,590.4
● Hidalgo	14,429.9
● Jalisco	21,524.8
● Michoacán	18,057.5
● Morelos	7,953.2
● Nayarit	5,982.1
● Nuevo León	14,109.1
● Oaxaca	26,998.3
● Puebla	23,221.1
● Querétaro	6,765.2
● Quintana Roo	6,973.9
● San Luis Potosí	12,348.3
● Sinaloa	10,466.7
● Sonora	9,739.3
● Tabasco	9,520.1
● Tamaulipas	13,110.2
● Tlaxcala	6,018.6
● Veracruz	32,933.7
● Yucatán	8,457.4
● Zacatecas	7,844.7

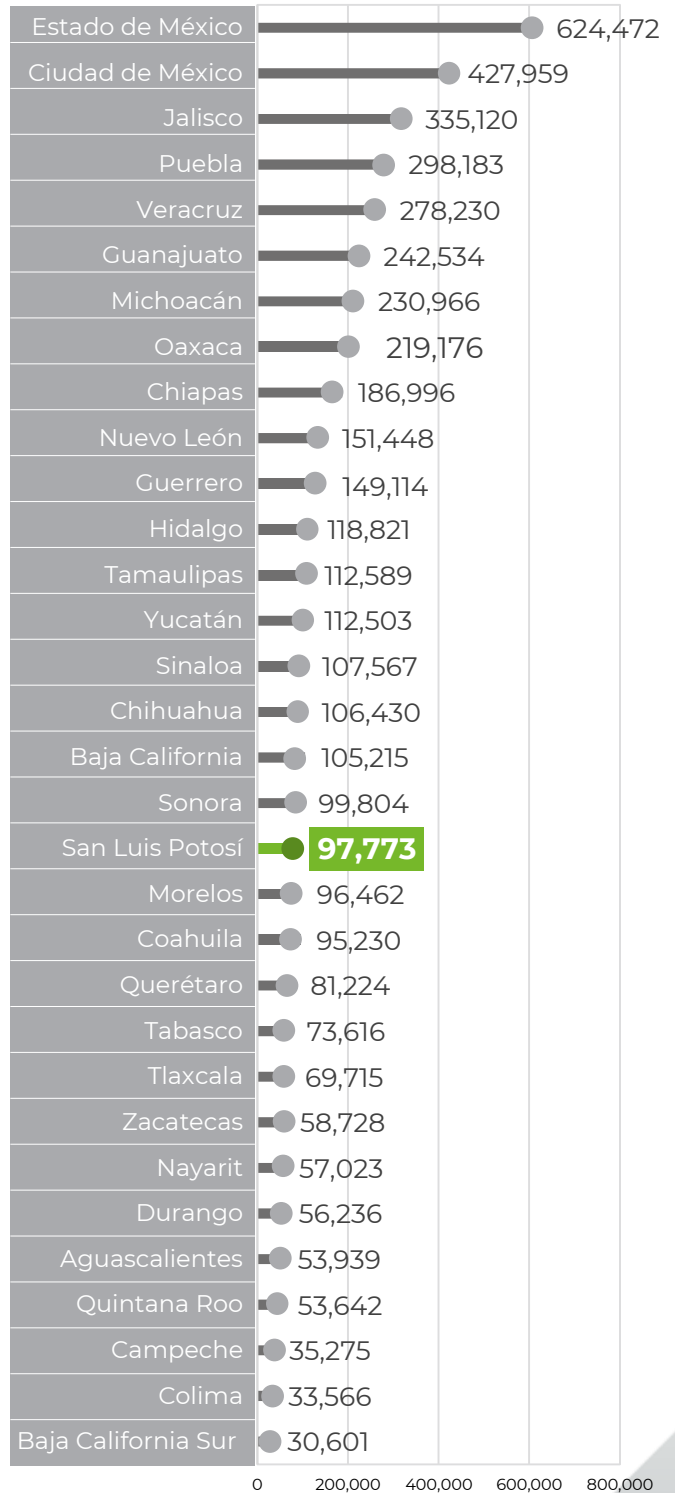


Nacional	623,054.6
● Aguascalientes	6,413.1
● Baja California	18,987.5
● Baja California Sur	5,255.1
● Campeche	6,006.6
● Chiapas	24,808.7
● Chihuahua	19,458.7
● Ciudad de México	60,723.5
● Coahuila	14,853.5
● Colima	3,819.6
● Durango	9,650.1
● Estado de México	80,643.7
● Guanajuato	28,953.5
● Guerrero	13,925.0
● Hidalgo	12,656.8
● Jalisco	41,679.2
● Michoacán	19,801.5
● Morelos	8,328.9
● Nayarit	6,444.3
● Nuevo León	33,661.6
● Oaxaca	16,549.4
● Puebla	28,800.4
● Querétaro	12,685.7
● Quintana Roo	10,429.6
● San Luis Potosí	12,338.7
● Sinaloa	15,126.4
● Sonora	15,899.5
● Tabasco	16,496.6
● Tamaulipas	18,308.1
● Tlaxcala	6,085.2
● Veracruz	35,864.9
● Yucatán	11,196.1
● Zacatecas	7,203.4

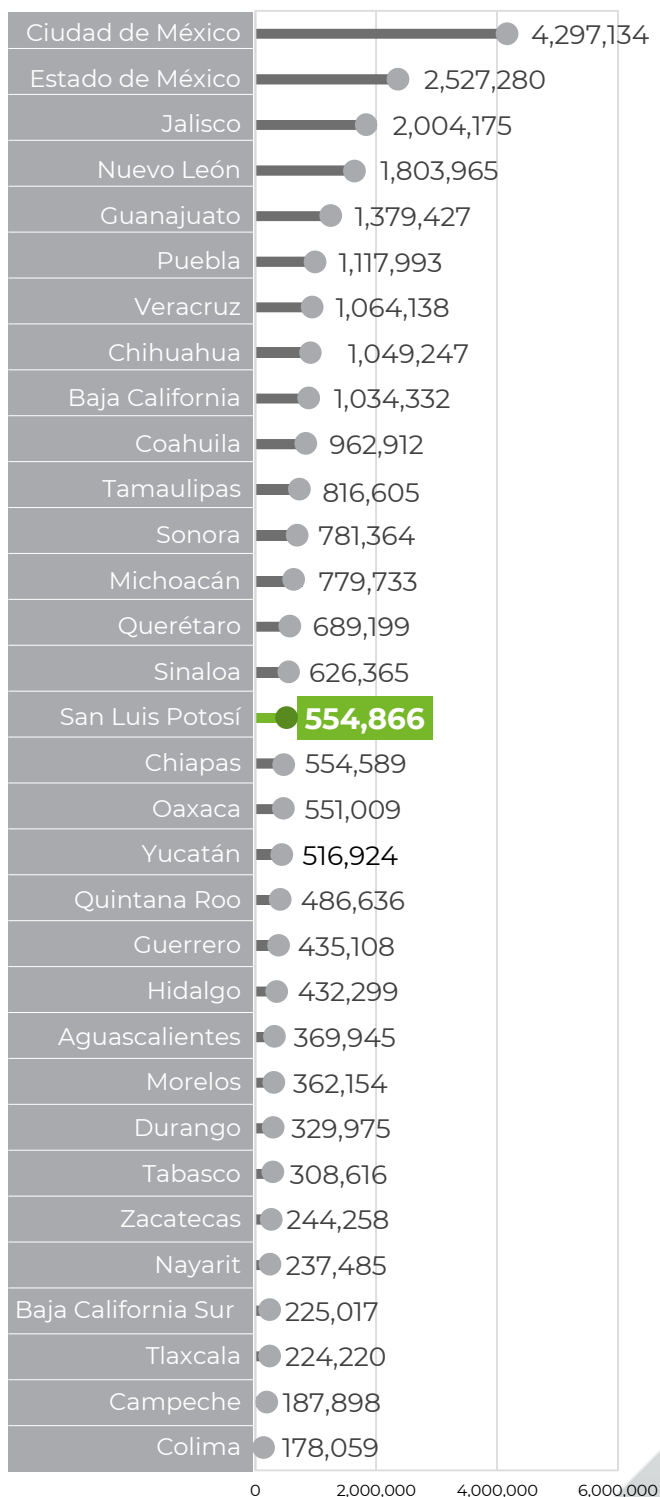




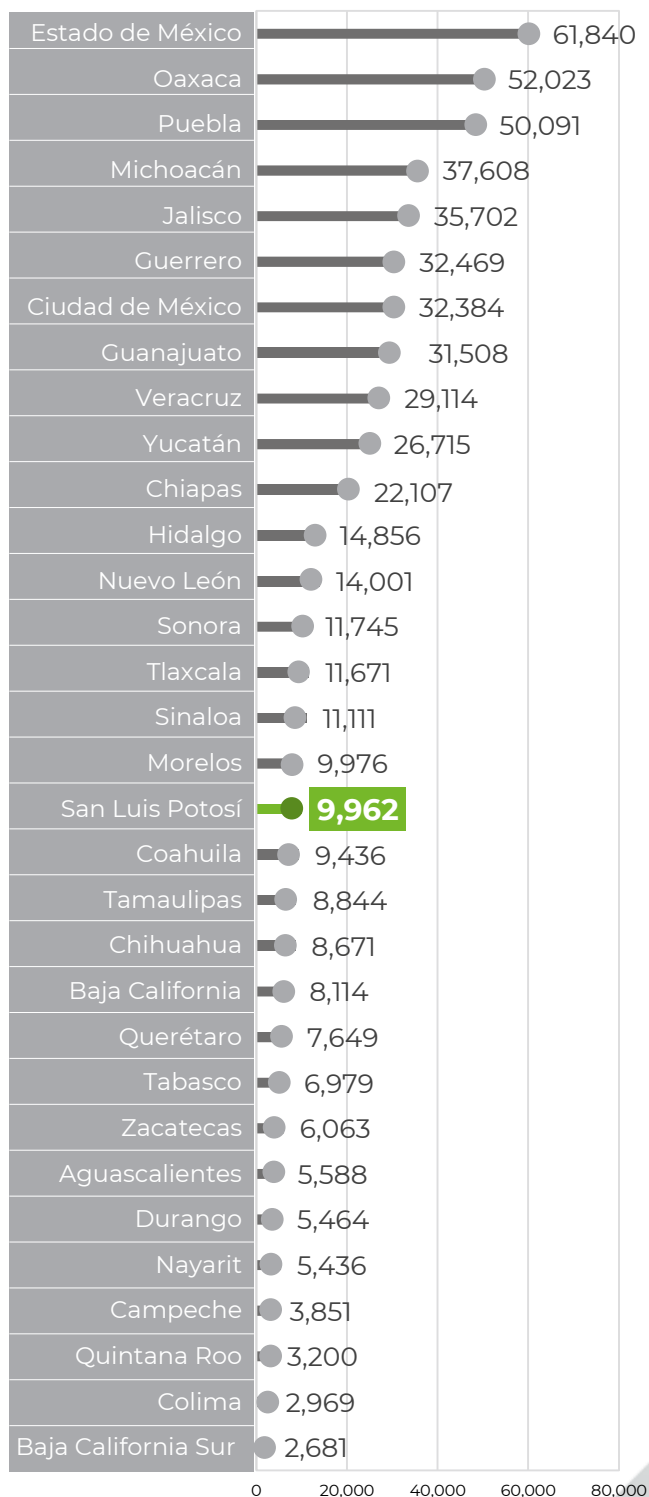
Nacional	4,800,157
● Aguascalientes	53,939
● Baja California	105,215
● Baja California Sur	30,601
● Campeche	35,275
● Chiapas	186,996
● Chihuahua	106,430
● Ciudad de México	427,959
● Coahuila	95,230
● Colima	33,566
● Durango	56,236
● Estado de México	624,472
● Guanajuato	242,534
● Guerrero	149,114
● Hidalgo	118,821
● Jalisco	335,120
● Michoacán	230,966
● Morelos	96,462
● Nayarit	57,023
● Nuevo León	151,448
● Oaxaca	219,176
● Puebla	298,183
● Querétaro	81,224
● Quintana Roo	53,642
● San Luis Potosí	97,773
● Sinaloa	107,567
● Sonora	99,804
● Tabasco	73,616
● Tamaulipas	112,589
● Tlaxcala	69,715
● Veracruz	278,230
● Yucatán	112,503
● Zacatecas	58,728



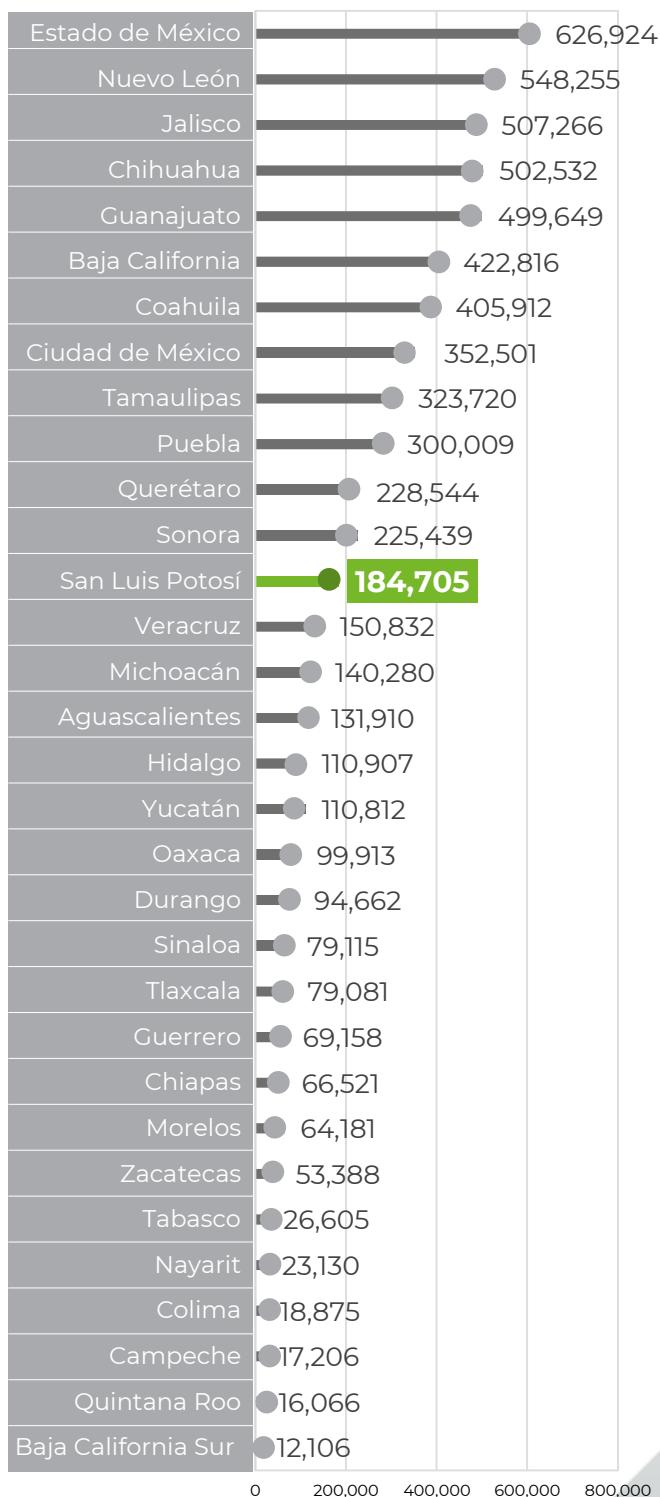
Nacional	27,132,927
● Aguascalientes	369,945
● Baja California	1,034,332
● Baja California Sur	225,017
● Campeche	187,898
● Chiapas	554,589
● Chihuahua	1,049,247
● Ciudad de México	4,297,134
● Coahuila	962,912
● Colima	178,059
● Durango	329,975
● Estado de México	2,527,280
● Guanajuato	1,379,427
● Guerrero	435,108
● Hidalgo	432,299
● Jalisco	2,004,175
● Michoacán	779,733
● Morelos	362,154
● Nayarit	237,485
● Nuevo León	1,803,965
● Oaxaca	551,009
● Puebla	1,117,993
● Querétaro	689,199
● Quintana Roo	486,636
● San Luis Potosí	554,866
● Sinaloa	626,365
● Sonora	781,364
● Tabasco	308,616
● Tamaulipas	816,605
● Tlaxcala	224,220
● Veracruz	1,064,138
● Yucatán	516,924
● Zacatecas	244,258



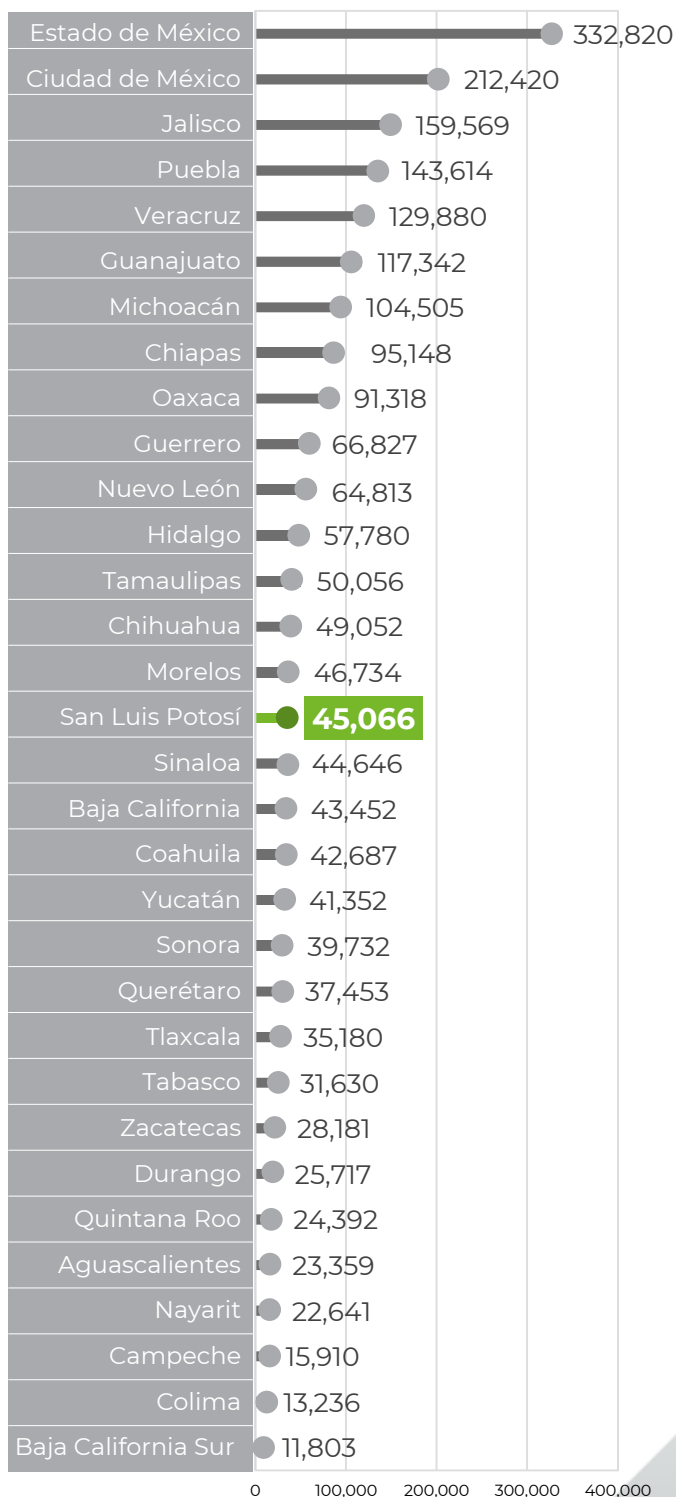
Nacional	579,828
● Aguascalientes	5,588
● Baja California	8,114
● Baja California Sur	2,681
● Campeche	3,851
● Chiapas	22,107
● Chihuahua	8,671
● Ciudad de México	32,384
● Coahuila	9,436
● Colima	2,969
● Durango	5,464
● Estado de México	61,840
● Guanajuato	31,508
● Guerrero	32,469
● Hidalgo	14,856
● Jalisco	35,702
● Michoacán	37,608
● Morelos	9,976
● Nayarit	5,436
● Nuevo León	14,001
● Oaxaca	52,023
● Puebla	50,091
● Querétaro	7,649
● Quintana Roo	3,200
● San Luis Potosí	9,962
● Sinaloa	11,111
● Sonora	11,745
● Tabasco	6,979
● Tamaulipas	8,844
● Tlaxcala	11,671
● Veracruz	29,114
● Yucatán	26,715
● Zacatecas	6,063



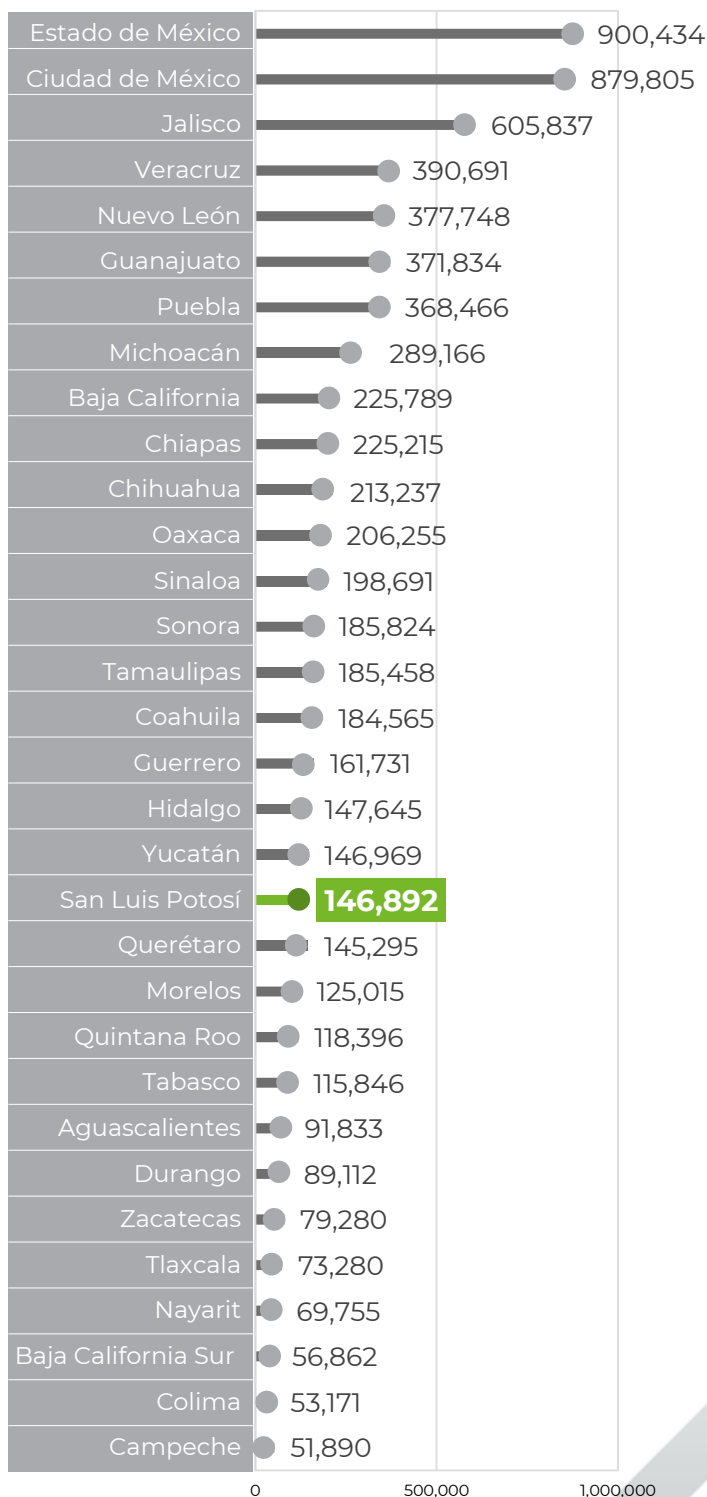
Nacional	6,493,020
● Aguascalientes	131,910
● Baja California	422,816
● Baja California Sur	12,106
● Campeche	17,206
● Chiapas	66,521
● Chihuahua	502,532
● Ciudad de México	352,501
● Coahuila	405,912
● Colima	18,875
● Durango	94,662
● Estado de México	626,924
● Guanajuato	499,649
● Guerrero	69,158
● Hidalgo	110,907
● Jalisco	507,266
● Michoacán	140,280
● Morelos	64,181
● Nayarit	23,130
● Nuevo León	548,255
● Oaxaca	99,913
● Puebla	300,009
● Querétaro	228,544
● Quintana Roo	16,066
● San Luis Potosí	184,705
● Sinaloa	79,115
● Sonora	225,439
● Tabasco	26,605
● Tamaulipas	323,720
● Tlaxcala	79,081
● Veracruz	150,832
● Yucatán	110,812
● Zacatecas	53,388



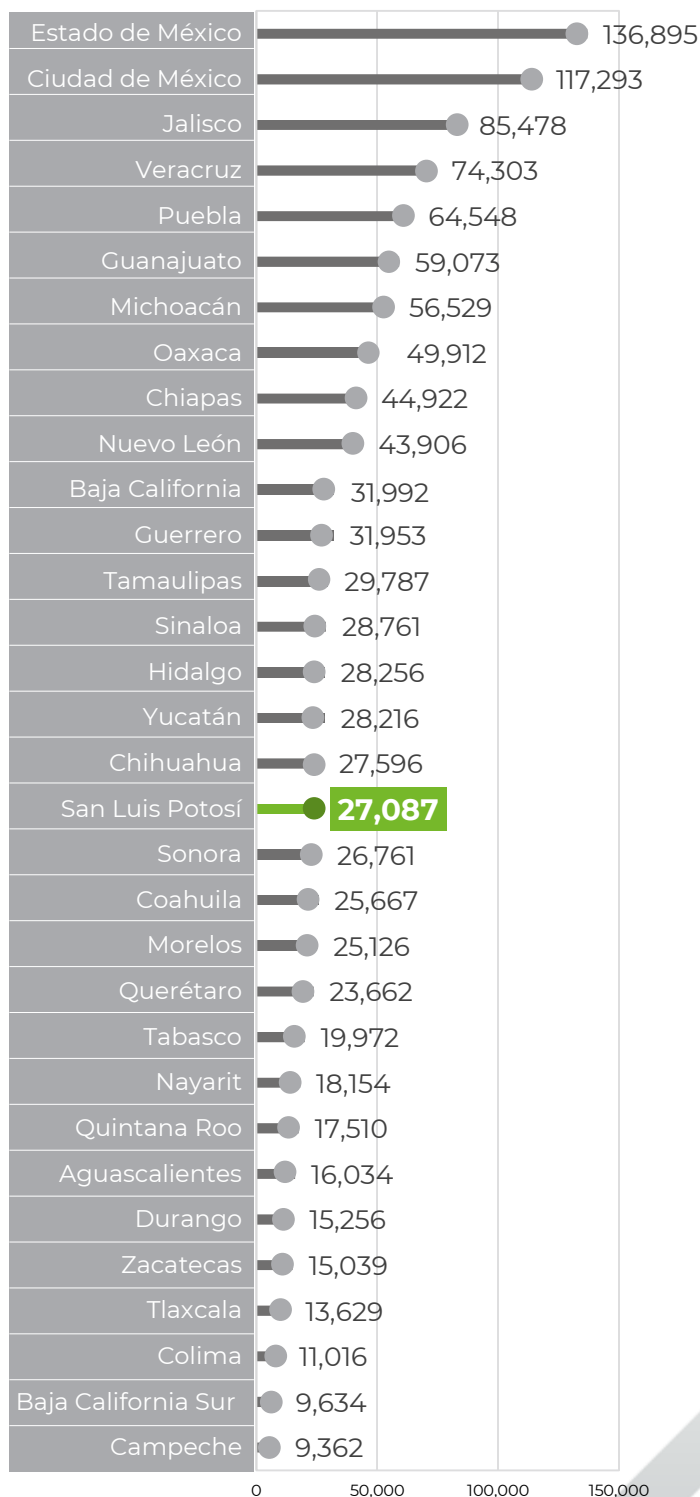
Nacional	2,248,315
● Aguascalientes	23,359
● Baja California	43,452
● Baja California Sur	11,803
● Campeche	15,910
● Chiapas	95,148
● Chihuahua	49,052
● Ciudad de México	212,420
● Coahuila	42,687
● Colima	13,236
● Durango	25,717
● Estado de México	332,820
● Guanajuato	117,342
● Guerrero	66,827
● Hidalgo	57,780
● Jalisco	159,569
● Michoacán	104,505
● Morelos	46,734
● Nayarit	22,641
● Nuevo León	64,813
● Oaxaca	91,318
● Puebla	143,614
● Querétaro	37,453
● Quintana Roo	24,392
● San Luis Potosí	45,066
● Sinaloa	44,646
● Sonora	39,732
● Tabasco	31,630
● Tamaulipas	50,056
● Tlaxcala	35,180
● Veracruz	129,880
● Yucatán	41,352
● Zacatecas	28,181



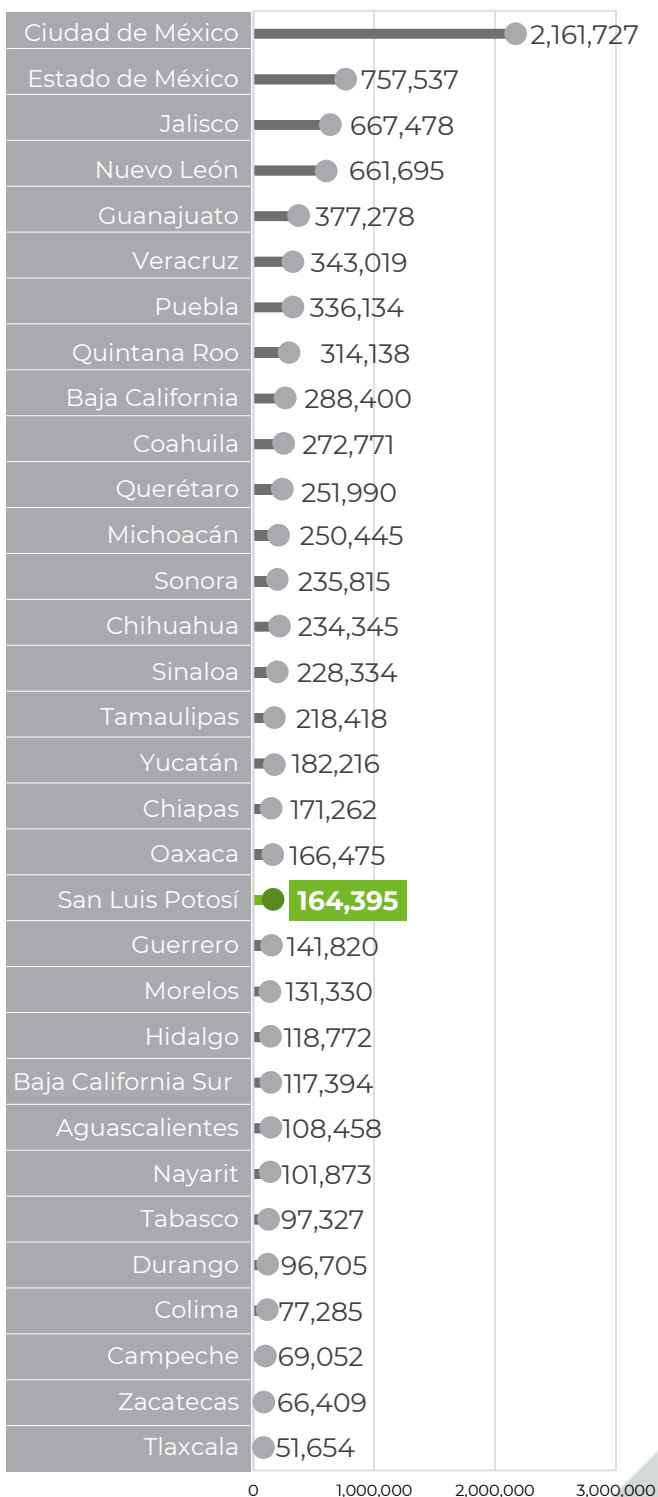
Nacional	7,481,987
● Aguascalientes	91,833
● Baja California	225,789
● Baja California Sur	56,862
● Campeche	51,890
● Chiapas	225,215
● Chihuahua	213,237
● Ciudad de México	879,805
● Coahuila	184,565
● Colima	53,171
● Durango	89,112
● Estado de México	900,434
● Guanajuato	371,834
● Guerrero	161,731
● Hidalgo	147,645
● Jalisco	605,837
● Michoacán	289,166
● Morelos	125,015
● Nayarit	69,755
● Nuevo León	377,748
● Oaxaca	206,255
● Puebla	368,466
● Querétaro	145,295
● Quintana Roo	118,396
● San Luis Potosí	146,892
● Sinaloa	198,691
● Sonora	185,824
● Tabasco	115,846
● Tamaulipas	185,458
● Tlaxcala	73,280
● Veracruz	390,691
● Yucatán	146,969
● Zacatecas	79,280



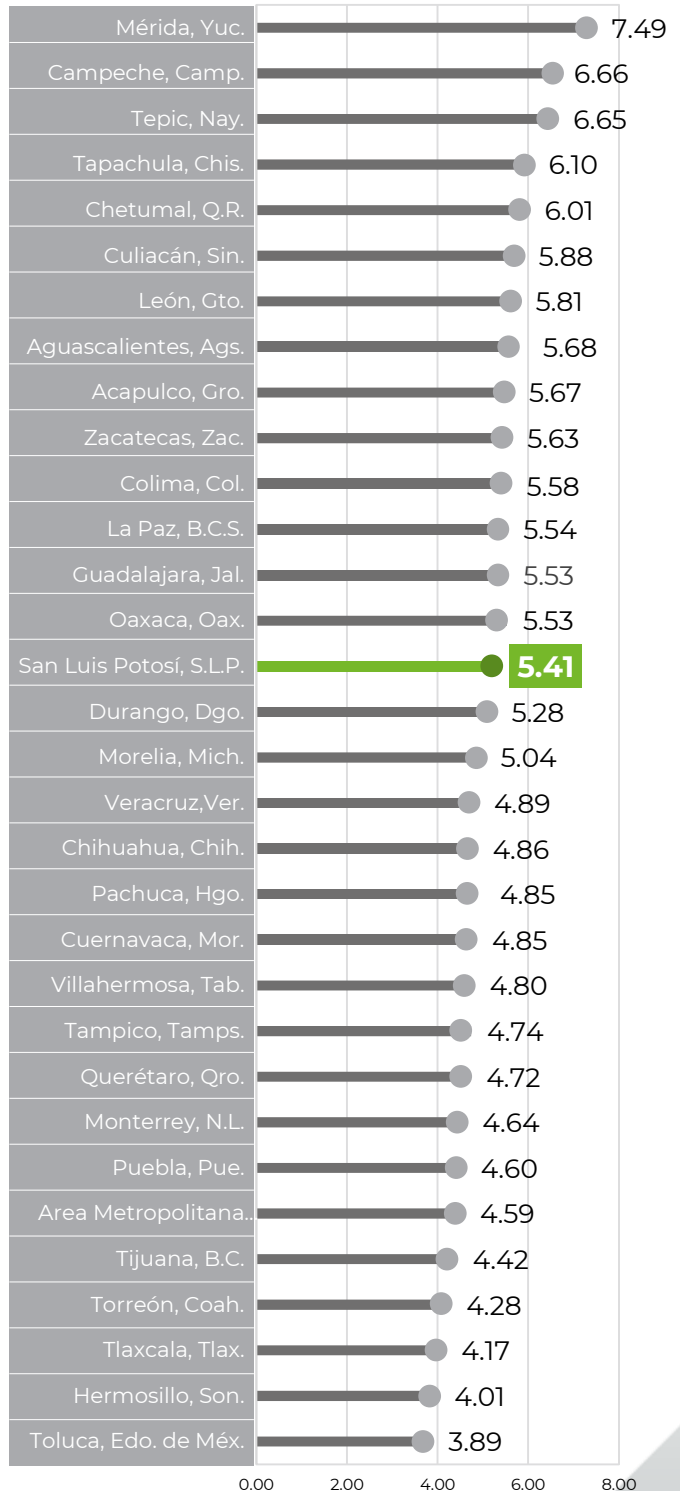
Nacional	1,213,329
● Aguascalientes	16,034
● Baja California	31,992
● Baja California Sur	9,634
● Campeche	9,362
● Chiapas	44,922
● Chihuahua	27,596
● Ciudad de México	117,293
● Coahuila	25,667
● Colima	11,016
● Durango	15,256
● Estado de México	136,895
● Guanajuato	59,073
● Guerrero	31,953
● Hidalgo	28,256
● Jalisco	85,478
● Michoacán	56,529
● Morelos	25,126
● Nayarit	18,154
● Nuevo León	43,906
● Oaxaca	49,912
● Puebla	64,548
● Querétaro	23,662
● Quintana Roo	17,510
● San Luis Potosí	27,087
● Sinaloa	28,761
● Sonora	26,761
● Tabasco	19,972
● Tamaulipas	29,787
● Tlaxcala	13,629
● Veracruz	74,303
● Yucatán	28,216
● Zacatecas	15,039



Nacional	9,461,951
● Aguascalientes	108,458
● Baja California	288,400
● Baja California Sur	117,394
● Campeche	69,052
● Chiapas	171,262
● Chihuahua	234,345
● Ciudad de México	2,161,727
● Coahuila	272,771
● Colima	77,285
● Durango	96,705
● Estado de México	757,537
● Guanajuato	377,278
● Guerrero	141,820
● Hidalgo	118,772
● Jalisco	667,478
● Michoacán	250,445
● Morelos	131,330
● Nayarit	101,873
● Nuevo León	661,695
● Oaxaca	166,475
● Puebla	336,134
● Querétaro	251,990
● Quintana Roo	314,138
● San Luis Potosí	164,395
● Sinaloa	228,334
● Sonora	235,815
● Tabasco	97,327
● Tamaulipas	218,418
● Tlaxcala	51,654
● Veracruz	343,019
● Yucatán	182,216
● Zacatecas	66,409

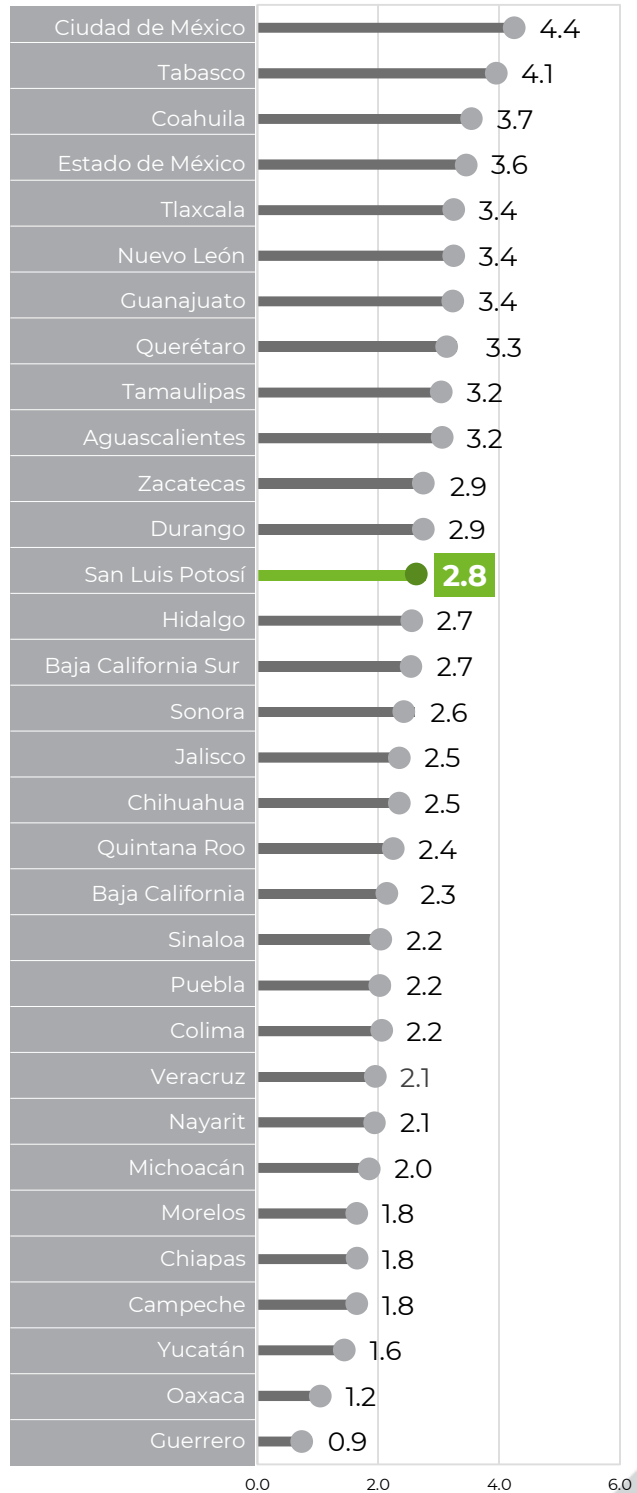


Nacional	5.06
● Aguascalientes, Ags.	5.68
● Tijuana, B.C	4.42
● La Paz, B.C.S.	5.54
● Campeche, Camp.	6.66
● Tapachula, Chis	6.10
● Chihuahua, Chih.	4.86
● Area Metropolitana de la Cd. de México	4.59
● Torreón, Coah.	4.28
● Colima, Col.	5.58
● Durango, Dgo.	5.28
● Toluca, Edo. de Méx	3.89
● León, Gto.	5.81
● Acapulco, Gro	5.67
● Pachuca, Hgo.	4.85
● Guadalajara, Jal.	5.53
● Morelia, Mich	5.04
● Cuernavaca, Mor.	4.85
● Tepic, Nay	6.65
● Monterrey, N.L	4.64
● Oaxaca, Oax.	5.53
● Puebla, Pue.	4.60
● Querétaro, Qro.	4.72
● Chetumal, Q.R.	6.01
● San Luis Potosí, S.L.P	5.41
● Culiacán, Sin.	5.88
● Hermosillo, Son	4.01
● Villahermosa, Tab.	4.80
● Tampico, Tamps.	4.74
● Tlaxcala, Tlax	4.17
● Veracruz, Ver.	4.89
● Mérida, Yuc.	7.49
● Zacatecas, Zac.	5.63

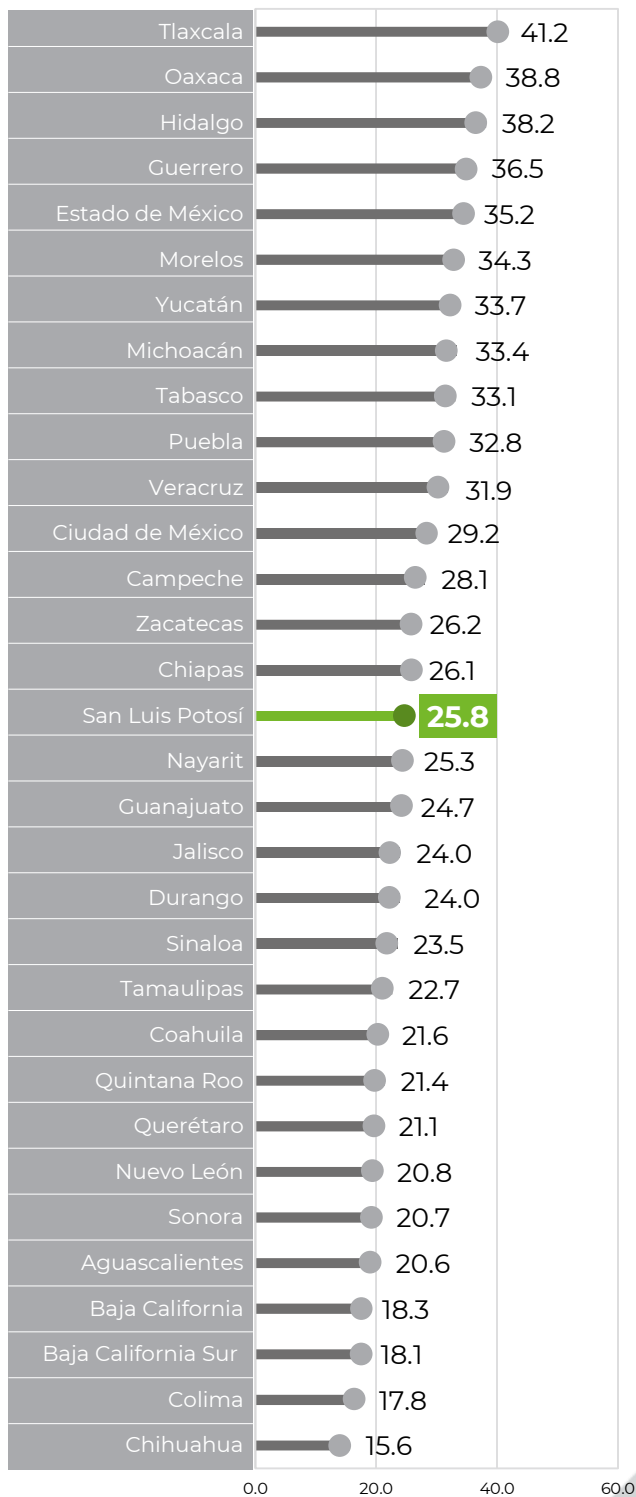




Nacional	2.8
● Aguascalientes	3.2
● Baja California	2.3
● Baja California Sur	2.7
● Campeche	1.8
● Chiapas	1.8
● Chihuahua	2.5
● Ciudad de México	4.4
● Coahuila	3.7
● Colima	2.2
● Durango	2.9
● Estado de México	3.6
● Guanajuato	3.4
● Guerrero	0.9
● Hidalgo	2.7
● Jalisco	2.5
● Michoacán	2.0
● Morelos	1.8
● Nayarit	2.1
● Nuevo León	3.4
● Oaxaca	1.2
● Puebla	2.2
● Querétaro	3.3
● Quintana Roo	2.4
● San Luis Potosí	2.8
● Sinaloa	2.2
● Sonora	2.6
● Tabasco	4.1
● Tamaulipas	3.2
● Tlaxcala	3.4
● Veracruz	2.1
● Yucatán	1.6
● Zacatecas	2.9



Nacional	28.3
● Aguascalientes	20.6
● Baja California	18.3
● Baja California Sur	18.1
● Campeche	28.1
● Chiapas	26.1
● Chihuahua	15.6
● Ciudad de México	29.2
● Coahuila	21.6
● Colima	17.8
● Durango	24.0
● Estado de México	35.2
● Guanajuato	24.7
● Guerrero	36.5
● Hidalgo	38.2
● Jalisco	24.0
● Michoacán	33.4
● Morelos	34.3
● Nayarit	25.3
● Nuevo León	20.8
● Oaxaca	38.8
● Puebla	32.8
● Querétaro	21.1
● Quintana Roo	21.4
● San Luis Potosí	25.8
● Sinaloa	23.5
● Sonora	20.7
● Tabasco	33.1
● Tamaulipas	22.7
● Tlaxcala	41.2
● Veracruz	31.9
● Yucatán	33.7
● Zacatecas	26.2



Nacional	55.2
● Aguascalientes	40.9
● Baja California	37.5
● Baja California Sur	37.7
● Campeche	61.8
● Chiapas	76.0
● Chihuahua	35.1
● Ciudad de México	46.3
● Coahuila	35.0
● Colima	48.2
● Durango	51.6
● Estado de México	56.3
● Guanajuato	52.9
● Guerrero	78.1
● Hidalgo	71.7
● Jalisco	46.7
● Michoacán	67.2
● Morelos	64.9
● Nayarit	58.2
● Nuevo León	36.1
● Oaxaca	80.3
● Puebla	70.4
● Querétaro	44.0
● Quintana Roo	46.0
● San Luis Potosí	54.7
● Sinaloa	48.3
● Sonora	43.3
● Tabasco	63.4
● Tamaulipas	44.9
● Tlaxcala	70.5
● Veracruz	69.6
● Yucatán	61.7
● Zacatecas	61.0

